

20 search results from <https://coa.digitalarchive.us>

Filters: Date: 2000s, Place: Bar Harbor, sorted by Title

Town of Bar Harbor Shellfish Management Map



Identifier: 2061

Type: Map

Title: Town of Bar Harbor Shellfish Management Map

Subject: Nature, Animals, Birds

Description: Official Town Shellfish Management Map

Collection: Geographic Information Systems (GIS)

Creator: Rachel Guttmacher

Date: 2009

Rights: In Copyright - Educational Use Permitted

Notes: A GIS Foundations class student final project, in map Layout format.

Place: Bar Harbor

Topographical Survey for the College of the Atlantic at Bar Harbor

Identifier: 1662

Type: Document, Projection, Architectural Drawing

Title: Topographical Survey for the College of the Atlantic at Bar Harbor

Subject: Places, Landscape

Description: One topographical plan showing the north parking lot, Pottery Studio, B&G Shop, and Studios 5 & 6.

Collection: Building Plans & Drawings

Creator: Jackson, Edward B.

Date: 2004-02

Rights: In Copyright - Educational Use Permitted

Place: Bar Harbor

Topographical Plan for the College of the Atlantic Witch Cliff at Eden Street

Identifier: 1664

Type: Document, Projection, Architectural Drawing

Title: Topographical Plan for the College of the Atlantic Witch Cliff at Eden Street

Subject: Places, Landscape

Description: One topographical plan for Witch Cliff.

Collection: Building Plans & Drawings


Creator: Jackson, Edward B.

Date: 2002-10

Rights: In Copyright - Educational Use Permitted

Place: Bar Harbor

Student Housing, Bar Harbor, Maine



Identifier: 1628

Type: Document, Projection, Architectural Drawing

Title: Student Housing, Bar Harbor, Maine

Subject: Structures, Institutional, School

Description: 63 pages stapled together

List of drawings (01 March 2007) for construction. These buildings are known as the Kathryn W. Davis Residence Village.

Collection: Building Plans & Drawings

Creator: Coldham & Hartman Architects (firm)

Date: 2007-03-01

Rights: In Copyright - Educational Use Permitted

Place: Bar Harbor

Student Housing, architectural drawing, 2004

Identifier: 1626

Type: Document, Projection, Architectural Drawing

Title: Student Housing, architectural drawing, 2004

Subject: Structures, Institutional, School

Description: Printed color sketches of student housing project by Coldham Architects.

Collection: Building Plans & Drawings

Creator: Coldham Architects

Date: 2004

Rights: In Copyright - Educational Use Permitted

Place: Bar Harbor

Schematic Study for Sea Urchins, architectural drawing, January 25, 2007

Identifier: 1578

Type: Document, Projection, Architectural Drawing

Title: Schematic Study for Sea Urchins, architectural drawing, January 25, 2007

Subject: Structures, Institutional, School

Description: Existing floor plans, schematic floor plans and views of Sea Urchins CAD printouts with accompanying letter from architect.

Collection: Building Plans & Drawings


Creator: Brecher, Stewart

Date: 2007-01-25

Rights: In Copyright - Educational Use Permitted

Place: Bar Harbor

Salisbury Cove Options and Alternatives for Future Development



Identifier: 2369

Type: Map

Title: Salisbury Cove Options and Alternatives for Future Development

Subject: Places

Description: A Report by College of the Atlantic
Advanced Land Planning Studio
Winter 2009

Collection: Geographic Information Systems (GIS)

Web Resource: https://docs.google.com/presentation/d/1SqVSSSHOK9cgpBLt-Z_YfAJ1yHkVZ5AkRTTFg3f7044/edit#slide=id.p1

Creator: COA Advanced Landuse Planning Class

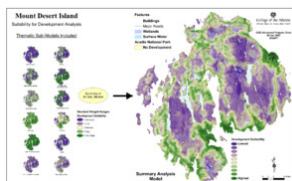
Date: 2009

Rights: In Copyright - Educational Use Permitted

Notes: A Google Slides presentation

Place: Bar Harbor

Mount Desert Island Suitability for Housing Development



Identifier: 2074

Type: Map

Title: Mount Desert Island Suitability for Housing Development

Subject: Places

Description: Mount Desert Island Suitability for Housing Development based on 12 thematic layers weighted for development suitability

Collection: Geographic Information Systems (GIS)

Creator: Advanced GIS class

Date: 2007

Rights: In Copyright - Educational Use Permitted

Notes: An Advanced GIS class final project, in Layout format

Place: Bar Harbor

Japanese Barberry on the COA Campus



Identifier: 2060

Type: Map

Title: Japanese Barberry on the COA Campus

Subject: Nature, Plants

Description: A survey and map of Japanese Barberry on the COA Campus

Collection: Geographic Information Systems (GIS)

Creator: Will Broussard

Date: 2007

Rights: In Copyright - Educational Use Permitted

Notes: A GIS Foundations class student final project, in map Layout format.

Place: Bar Harbor

Illustrative Site Plan, New Student Housing Courtyards

Identifier: 1629

Type: Document, Projection, Architectural Drawing

Title: Illustrative Site Plan, New Student Housing Courtyards

Subject: Structures, Institutional, School

Description: 2 sheets

Printed color illustrative site plans for the courtyards of new students housing area, including Seafox and Sea Urchins.

Collection: Building Plans & Drawings

Creator: Coplon Associates

Date: 2007

Rights: In Copyright - Educational Use Permitted

Place: Bar Harbor

Illustrative Garden and Landscape Plan, Student Housing District

Identifier: 1630

Type: Document, Projection, Architectural Drawing

Title: Illustrative Garden and Landscape Plan, Student Housing District

Subject: Structures, Institutional, School

Description: 1 sheet

Printed color illustrative garden and landscape plan for the student housing district, including new student housing, Seafox and Sea Urchins.

Collection: Building Plans & Drawings

Creator: Coplon Associates

Date: 2007-02-14

Rights: In Copyright - Educational Use Permitted

Place: Bar Harbor

Conceptual Sewer Design, College of the Atlantic

Identifier: 1655

Type: Document, Projection, Architectural Drawing

Title: Conceptual Sewer Design, College of the Atlantic

Subject: Structures, Institutional, School

Description: 1 sheet

Conceptual designs for the sewer layout on campus.

Collection: Building Plans & Drawings

Creator: CES Engineers Surveyers

Date: 2002-12-18

Rights: In Copyright - Educational Use Permitted

Place: Bar Harbor

College of the Atlantic Site Planning

Identifier: 1667

Type: Document, Projection, Architectural Drawing

Title: College of the Atlantic Site Planning

Subject: Structures, Institutional, School

Description: Five color-coded sheets showing plans for vehicle and people circulation, buildings and landscape.

Collection: Building Plans & Drawings

Creator: Geddes Demshak Architecture & Planning

Date: 2000-04-08

Rights: In Copyright - Educational Use Permitted

Notes: sheets adhered to foamcore

Place: Bar Harbor

College of the Atlantic Main Campus Map

Identifier: 1639

Type: Map

Title: College of the Atlantic Main Campus Map

Subject: Organizations, School Institution

Description: 1 sheet

Color map of the college campus.

Collection: Campus Maps

Creator: Longworth, Gordon

Date: 2000-10

Rights: In Copyright - Educational Use Permitted

Place: Bar Harbor

College of the Atlantic, Landscape Master Plan

Identifier: 1666

Type: Document, Projection, Architectural Drawing

Title: College of the Atlantic, Landscape Master Plan

Subject: Places, Landscape

Description: 1 sheet

Landscape plan of the entire campus.

Collection: Building Plans & Drawings

Creator: Coplon Associates

Date: 2006-12-29

Rights: In Copyright - Educational Use Permitted

Place: Bar Harbor

College of the Atlantic Campus Plan Update



Identifier: 1668

Type: Document, Projection, Architectural Drawing

Title: College of the Atlantic Campus Plan Update

Subject: Structures, Institutional, School

Description: One color-coded site plan for the entire college campus.

Collection: Building Plans & Drawings

Creator: Coplon Associates


Date: 2003-03

Rights: In Copyright - Educational Use Permitted

Notes: sheet adhered to foamcore

Place: Bar Harbor

COA Dining Hall Dishtribution



Identifier: 2059

Type: Map

Title: COA Dining Hall Dishtribution

Subject: Businesses, Restaurant Business

Description: Where are all of the dining hall's dishes?
A survey and analysis

Collection: Geographic Information Systems (GIS)

Creator: Isaac Skibinski

Date: 2007

Rights: In Copyright - Educational Use Permitted

Notes: A GIS Foundations class student final project, in Layout format

Place: Bar Harbor

C.O.A. - The Turrets, Roof Restoration, Bar Harbor, Maine

Identifier: 1647

Type: Document, Projection, Architectural Drawing

Title: C.O.A. - The Turrets, Roof Restoration, Bar Harbor, Maine

Subject: Structures, Institutional, School

Description: 12 sheets

Bid set of drawings detailing roof renovations for Turrets.

Collection: Building Plans & Drawings


Creator: WBRC Architects

Date: 2008-11-06

Rights: In Copyright - Educational Use Permitted

Place: Bar Harbor

Campus Center



Identifier: 1625

Type: Document, Projection, Architectural Drawing

Title: Campus Center

Subject: Structures, Institutional, School

Description: 1 spiral-bound volume of drawings and design development plans for a proposed campus center addition to Kaelber Hall that was never built. This campus center was developed in tandem with new student housing that was named the Kathryn W. Davis Residence Village.

2 color site plans by Coplon Associates adhered to foamcore.

13 color prints of sketches and CAD floor plans for the campus center by Coldham Architects. 12 are adhered to cardboard and 1 to matboard.

24 sheets of sketches, concept plans, and floor plans.

Collection: Building Plans & Drawings

Creator: Coldham Architects

Coplon Associates

Date: 2005

Rights: In Copyright - Educational Use Permitted

Place: Bar Harbor

Bar Island Swim



Identifier: 1684

Type: Image, Photograph, Photographic Print

Title: Bar Island Swim

Subject: Events

Description: COA students, faculty, and staff grouped on the college pier before jumping into the water for the annual Bar Island Swim.

Collection: College Archives Photographs

Date: 2000-09

Rights: In Copyright - Educational Use Permitted

Place: Bar Harbor