

129 search results from <https://coa.digitalarchive.us>

Filters: Place: Bar Harbor, sorted by Identifier

Kaelber Hall fire



Identifier: 1147

Type: Image, Photograph, Photographic Print

Title: Kaelber Hall fire

Subject: Structures, Institutional, School
Events, Fire

Description: The college's main campus building, Kaelber Hall, engulfed in flames.

Collection: College Archives Photographs

Date: 1983-07-25

Rights: In Copyright - Educational Use Permitted

Place: Bar Harbor

Sending books into the new library



Identifier: 1236

Type: Image, Photograph, Photographic Print

Title: Sending books into the new library

Subject: Structures, Institutional, School

Description: Sending books by conveyor belt through a window in the reading room of the new Thorndike Library.

Collection: College Archives Photographs

Date: 1988-12

Rights: In Copyright - Educational Use Permitted

Place: Bar Harbor

Firefighters battle the Kaelber Hall fire



Identifier: 1237

Type: Image, Photograph, Photographic Print

Title: Firefighters battle the Kaelber Hall fire

Subject: Structures, Institutional, School

Description: Firefighters battle the Kaelber Hall fire.

Collection: College Archives Photographs

Creator: Erickson, G. I.

Date: 1983-07-25

Rights: In Copyright - Educational Use Permitted

Place: Bar Harbor

Aerial view of Kaelber Hall



Identifier: 1254

Type: Image, Photograph, Photographic Print

Title: Aerial view of Kaelber Hall

Subject: Structures, Institutional, School

Description: This aerial view of Kaelber Hall (formerly summer home turned seminary known as Guy's Cliff) was the college's administration building until it burned down on July 25, 1983. It was home to the college library, administrative offices, and the kitchen and dining facilities.

Collection: College Archives Photographs

Creator: Hylander Aerial Photo

Rights: In Copyright - Educational Use Permitted

Place: Bar Harbor

Seafox Residence



Identifier: 1572

Type: Image, Photograph, Photographic Print

Title: Seafox Residence

Subject: Structures, Dwellings, Dormitory

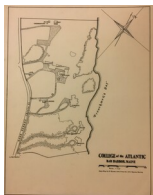
Description: Seafox Residence with VW Beetle in driveway.

Collection: College Archives Photographs

Rights: In Copyright - Educational Use Permitted

Place: Bar Harbor

College of the Atlantic map, 1979



Identifier: 1573

Type: Map

Title: College of the Atlantic map, 1979

Subject: Structures, Institutional, School

Description: Survey drawing of the college's property based on 1974 Raynes Survey.

Collection: Campus Maps

Creator: Hyman, Harris

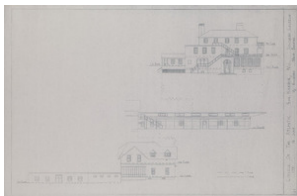
Date: 1979

Rights: In Copyright - Educational Use Permitted

Notes: FF-1

Place: Bar Harbor

Main Building, College of the Atlantic, Bar Harbor, ME



Identifier: 1574

Type: Document, Projection, Architectural Drawing

Title: Main Building, College of the Atlantic, Bar Harbor, ME

Subject: Structures, Institutional, School

Description: 18 sheets

Elevations and floor plans of the Main Building (Kaelber Hall; formerly Guy's Cliff) drawn in pencil on mylar by students Jay Bickford and

Heidi Dexter in 1981.

Collection: Building Plans & Drawings

Creator: Bickford, Jay

Dexter, Heidi

Date: 1981

Rights: In Copyright - Educational Use Permitted

Place: Bar Harbor

Natural History Museum, College of the Atlantic



Identifier: 1575

Type: Document, Projection, Architectural Drawing

Title: Natural History Museum, College of the Atlantic

Subject: Structures, Civic, Exhibition, Museum

Description: 1 sheet adhered to foarmcore

Elevations and floor plans of the Natural History Museum drawn in pencil with some color on paper.

Collection: Building Plans & Drawings

Creator: Stewart Brecher Architects (firm)

Date: 1999 circa

Rights: In Copyright - Educational Use Permitted

Place: Bar Harbor

Sea Urchins, Bar Harbor, Maine



Identifier: 1577

Type: Document, Projection, Architectural Drawing

Title: Sea Urchins, Bar Harbor, Maine

Subject: Structures, Institutional, School

Description: 8 sheets

Elevations and floor plans of Sea Urchins drawn in pencil with some color on mylar.

Collection: Building Plans & Drawings

Rights: In Copyright - Educational Use Permitted

Place: Bar Harbor

Schematic Study for Sea Urchins, architectural drawing, January 25, 2007

Identifier: 1578

Type: Document, Projection, Architectural Drawing

Title: Schematic Study for Sea Urchins, architectural drawing, January 25, 2007

Subject: Structures, Institutional, School

Description: Existing floor plans, schematic floor plans and views of Sea Urchins CAD printouts with accompanying letter from architect.

Collection: Building Plans & Drawings

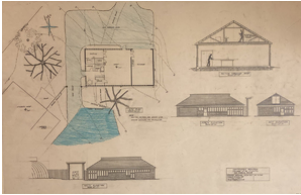
Creator: Brecher, Stewart

Date: 2007-01-25

Rights: In Copyright - Educational Use Permitted

Place: Bar Harbor

Maintenance Building, College of the Atlantic, Bar Harbor, Maine



Identifier: 1579

Type: Document, Projection, Architectural Drawing

Title: Maintenance Building, College of the Atlantic, Bar Harbor, Maine

Subject: Structures, Workshop

Description: 1 sheet

Site plan and elevations drawn in pencil with some color on a single sheet of mylar by Harris Hyman of Stewart Brecher Architects.

Collection: Building Plans & Drawings

Creator: Hyman, Harris

Brecher, Stewart

Date: 1984-09-04

Rights: In Copyright - Educational Use Permitted

Place: Bar Harbor

Maintenance Shop/Building College of the Atlantic

Identifier: 1580

Type: Document, Projection, Architectural Drawing

Title: Maintenance Shop/Building College of the Atlantic

Subject: Structures, Workshop

Description: 8 sheets

Site plan, foundation plan, floor plan, elevations, section plan, and electrical and heating plans for a maintenance shop.

Collection: Building Plans & Drawings

Creator: Hyman, Harris

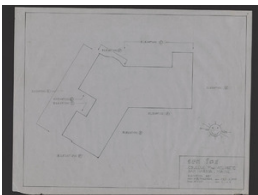
Brecher, Stewart

Date: 1984-09

Rights: In Copyright - Educational Use Permitted

Place: Bar Harbor

Sea Fox, College of the Atlantic, Bar Harbor, Maine



Identifier: 1583

Type: Document, Projection, Architectural Drawing

Title: Sea Fox, College of the Atlantic, Bar Harbor, Maine

Subject: Structures, Institutional, School

Description: 6 sheets

Elevations and floor plans for Sea Fox residence hall.

Collection: Building Plans & Drawings

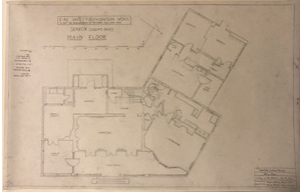
Creator: Freidman, B.

Date: 1982-07-18

Rights: In Copyright - Educational Use Permitted

Place: Bar Harbor

Sea Fox (Collin's House), Main House, College of the Atlantic, Bar Harbor



Identifier: 1584

Type: Document, Projection, Architectural Drawing

Title: Sea Fox (Collin's House), Main House, College of the Atlantic, Bar Harbor

Subject: Structures, Institutional, School

Description: 1 sheet

Fire safety and renovation work to meet the requirements of the Maine State Fire Code plan drawn in pencil on mylar. Prepared by Megan Godfrey May 3, 1977 and reproduced by Wendy Doherty October 14, 1987.

Collection: Building Plans & Drawings

Creator: Doherty, Wendy


Godfrey, Megan

Date: 1987-10-14

Rights: In Copyright - Educational Use Permitted

Place: Bar Harbor

Ryles Dorm, College of the Atlantic, Bar Harbor, Maine



Identifier: 1585

Type: Document, Projection, Architectural Drawing

Title: Ryles Dorm, College of the Atlantic, Bar Harbor, Maine

Subject: Structures, Institutional, School

Description: 2 sheets

Elevations and floor plans for Ryles Dorm.

Collection: Building Plans & Drawings

Creator: Friedman, B.

Date: 1982-08-13

Rights: In Copyright - Educational Use Permitted

Place: Bar Harbor

Science Laboratories & Studio/Classrooms, College of the Atlantic

Identifier: 1586

Type: Document, Projection, Architectural Drawing

Title: Science Laboratories & Studio/Classrooms, College of the Atlantic

Subject: Structures, Institutional, School

Description: 4 sheets

Floor plans for the science labs, art studios, and classroom of the Arts and Sciences Building designed by faculty members Harris Hyman and Stewart Brecher.

Collection: Building Plans & Drawings

Creator: Brecher, Stewart

Hyman, Harris

Date: 1985-04-02

Rights: In Copyright - Educational Use Permitted

Place: Bar Harbor

Student Housing, Eden Street, Bar Harbor, Maine



Identifier: 1587

Type: Document, Projection, Architectural Drawing

Title: Student Housing, Eden Street, Bar Harbor, Maine

Subject: Structures, Dwellings, Dormitory

Description: 2 sheets adhered to foamcore

Landscaping sketches for Blair Tyson Residence Hall.

Collection: Building Plans & Drawings

Creator: Coplon Associates (firm)

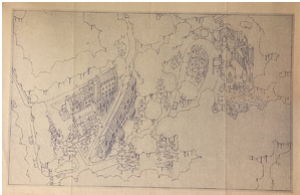
Date: 1994 circa

Rights: In Copyright - Educational Use Permitted

Notes: 2 adhered to foamcore

Place: Bar Harbor

Isometric Drawing of Student Housing



Identifier: 1588

Type: Document, Projection, Architectural Drawing

Title: Isometric Drawing of Student Housing

Subject: Structures, Dwellings, Dormitory

Description: 1 sheet

Isometric drawing of student housing that is now called Blair/Tyson Residence.

Collection: Building Plans & Drawings

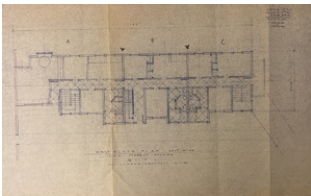
Creator: Caivano, Roc

Date: 1993 circa

Rights: In Copyright - Educational Use Permitted

Place: Bar Harbor

C. O. A. Student Housing



Identifier: 1589

Type: Document, Projection, Architectural Drawing

Title: C. O. A. Student Housing

Subject: Structures, Dwellings, Dormitory

Description: 1 sheet

First floor plan and schematic site plan of student housing that is now called Blair/Tyson Residence.

Collection: Building Plans & Drawings

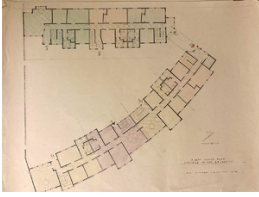
Creator: Caivano, Roc

Date: 1993-06-01

Rights: In Copyright - Educational Use Permitted

Place: Bar Harbor

Student Housing, College of the Atlantic



Identifier: 1590

Type: Document, Projection, Architectural Drawing

Title: Student Housing, College of the Atlantic

Subject: Structures, Dwellings, Dormitory

Description: 3 sheets

Floor plans of student housing that is now called Blair/Tyson Residence.

Collection: Building Plans & Drawings

Creator: Caivano, Roc

Date: 1993-06

Rights: In Copyright - Educational Use Permitted

Place: Bar Harbor

South Elevation, West Wing



Identifier: 1591

Type: Document, Projection, Architectural Drawing

Title: South Elevation, West Wing

Subject: Structures, Dwellings, Dormitory

Description: 1 sheet adhered to foamcore

South elevation of student housing is now called Blair Tyson Residence Hall.

Collection: Building Plans & Drawings

Creator: Caivano, Roc

Date: 1993-12

Rights: In Copyright - Educational Use Permitted

Notes: adhered to foamcore

Place: Bar Harbor

College of the Atlantic Assembly Hall Building, floor plan, circa 1989

Identifier: 1605

Type: Document, Projection, Architectural Drawing

Title: College of the Atlantic Assembly Hall Building, floor plan, circa 1989

Subject: Structures, Institutional, School

Description: Floor plans for two different versions of the building.

Collection: Building Plans & Drawings

Creator: Brooks & Carey Architects

Date: 1989 circa

Rights: In Copyright - Educational Use Permitted

Place: Bar Harbor

College of the Atlantic Assembly Hall Building, architectural drawing, circa 1989

Identifier: 1606

Type: Document, Projection, Architectural Drawing

Title: College of the Atlantic Assembly Hall Building, architectural drawing, circa 1989

Subject: Structures, Institutional, School

Description: Floor plans, sections, elevations, site plan, and sketches in pencil some with color on paper.

Collection: Building Plans & Drawings

Creator: Brooks & Carey Architects

Date: 1989 circa

Rights: In Copyright - Educational Use Permitted

Place: Bar Harbor

Kaelber Hall, technical drawing, circ 1987

Identifier: 1609

Type: Document, Projection, Architectural Drawing

Title: Kaelber Hall, technical drawing, circ 1987

Subject: Structures, Institutional, School

Description: Floor plans, elevations, wall sections, kitchen plan, and riser diagram for Kaelber Hall rebuild.

Collection: Building Plans & Drawings

Creator: Scully/Monahan Architects

Date: 1987 circa

Rights: In Copyright - Educational Use Permitted

Place: Bar Harbor

COA Logo on Kaelber Hall, technical drawing, February 18, 1988

Identifier: 1610

Type: Document, Projection, Architectural Drawing

Title: COA Logo on Kaelber Hall, technical drawing, February 18, 1988

Subject: Structures, Institutional, School

Description: Plan for iron COA logos on porch railing of Kaelber Hall.

Collection: Building Plans & Drawings

Creator: Scully/Monahan Architects

Date: 1988-02-18

Rights: In Copyright - Educational Use Permitted

Place: Bar Harbor

Kaelber Hall Design Development, architectural drawing, March 7, 1985

Identifier: 1611

Type: Document, Projection, Architectural Drawing

Title: Kaelber Hall Design Development, architectural drawing, March 7, 1985

Subject: Structures, Institutional, School

Description: Elevations and sections for Kaelber Hall rebuild.

Collection: Building Plans & Drawings

Creator: Scully/Monahon Architects
Date: 1985-03-07
Rights: In Copyright - Educational Use Permitted
Place: Bar Harbor

Kaelber Hall Serving Area, architectural drawing, December 7, 1988

Identifier: 1612
Type: Document, Projection, Architectural Drawing
Title: Kaelber Hall Serving Area, architectural drawing, December 7, 1988
Subject: Structures, Institutional, School
Description: Elevations and sections for dining hall in Kaelber Hall.
Collection: Building Plans & Drawings
Creator: Scully/Monahon Architects
Date: 1988-12-07
Rights: In Copyright - Educational Use Permitted
Place: Bar Harbor

Door Schedule Kaelber Hall, architectural drawing, Marh 3, 1988

Identifier: 1613
Type: Document, Projection, Architectural Drawing
Title: Door Schedule Kaelber Hall, architectural drawing, Marh 3, 1988
Subject: Structures, Institutional, School
Description: Door details for finishing.
Collection: Building Plans & Drawings
Creator: Scully/Monahon Architects
Date: 1988-03-03
Rights: In Copyright - Educational Use Permitted
Place: Bar Harbor

Kaelber Hall, architectural drawing, September 24, 1987

Identifier: 1614
Type: Document, Projection, Architectural Drawing
Title: Kaelber Hall, architectural drawing, September 24, 1987
Subject: Structures, Institutional, School
Description: Partial floor plans and elevation.
Collection: Building Plans & Drawings
Creator: Bangor Roofing & Sheet Metal Co.
Date: 1987-09-24
Rights: In Copyright - Educational Use Permitted
Place: Bar Harbor

Kaelber Hall, architectural drawing, circa 1988

Identifier: 1615
Type: Document, Projection, Architectural Drawing
Title: Kaelber Hall, architectural drawing, circa 1988
Subject: Structures, Institutional, School
Description: Photocopy of a piece of the Kaelber Hall first floor tiling plan.
Collection: Building Plans & Drawings
Creator: Scully/Monahan Architects
Date: 1988 circa
Rights: In Copyright - Educational Use Permitted
Place: Bar Harbor

Kaelber Hall, technical drawing, 1988

Identifier: 1616
Type: Document, Projection, Architectural Drawing
Title: Kaelber Hall, technical drawing, 1988
Subject: Structures, Institutional, School
Description: Roof steel, interior and exterior stairs, and gate plans from Progressive Iron Works.
Collection: Building Plans & Drawings
Creator: Nickerson & O'Day
Date: 1988
Rights: In Copyright - Educational Use Permitted
Place: Bar Harbor

Kaelber Hall, architectural plan, 1988

Identifier: 1617
Type: Document, Projection, Architectural Drawing
Title: Kaelber Hall, architectural plan, 1988
Subject: Structures, Institutional, School
Description: Plans for some of the woodwork (doors, windows, and built in desks) in Kaelber Hall for Windham Millwork Inc.
Collection: Building Plans & Drawings
Creator: Scully/Monahan Architects
Date: 1988
Rights: In Copyright - Educational Use Permitted
Place: Bar Harbor

Kaelber Hall, architectural drawing, 1987

Identifier: 1618
Type: Document, Projection, Architectural Drawing
Title: Kaelber Hall, architectural drawing, 1987
Subject: Structures, Institutional, School
Description: Elevations and details of window shop drawings of Kaelber Hall for Duratherm Window Corporation.
Collection: Building Plans & Drawings
Creator: Scully/Monahan Architects

Date: 1987
Rights: In Copyright - Educational Use Permitted
Place: Bar Harbor

Kaelber Hall, technical drawing, May 10, 1988

Identifier: 1619
Type: Document, Projection, Architectural Drawing
Title: Kaelber Hall, technical drawing, May 10, 1988
Subject: Structures, Institutional, School
Description: Sprinkler system plans for Kaelber Hall .
Collection: Building Plans & Drawings
Creator: Nickerson & O'Day
Date: 1988-05-10
Rights: In Copyright - Educational Use Permitted
Place: Bar Harbor


Food Service Plan, architectural drawing, February 3, 1988

Identifier: 1620
Type: Document, Projection, Architectural Drawing
Title: Food Service Plan, architectural drawing, February 3, 1988
Subject: Structures, Institutional, School
Description: Floor plan showing the layout of the dining hall in Kaelber Hall.
Collection: Building Plans & Drawings
Creator: Hussey & Lindsey Associates
Date: 1988-02-03
Rights: In Copyright - Educational Use Permitted
Place: Bar Harbor

Fabrication Details, technical drawing, 1988

Identifier: 1621
Type: Document, Projection, Architectural Drawing
Title: Fabrication Details, technical drawing, 1988
Subject: Structures, Institutional, School
Description: Fabrication details for stainless steel sinks in the kitchen of Kaelber Hall dining room. Layout plan for the entire kitchen setup and a plan for the walk-in refrigeration system.
Collection: Building Plans & Drawings
Creator: The Holden Company
Date: 1988
Rights: In Copyright - Educational Use Permitted
Place: Bar Harbor

Campus Center



Identifier: 1625

Type: Document, Projection, Architectural Drawing

Title: Campus Center

Subject: Structures, Institutional, School

Description: 1 spiral-bound volume of drawings and design development plans for a proposed campus center addition to Kaelber Hall that was never built. This campus center was developed in tandem with new student housing that was named the Kathryn W. Davis Residence Village.

2 color site plans by Coplon Associates adhered to foamcore.

13 color prints of sketches and CAD floor plans for the campus center by Coldham Architects. 12 are adhered to cardboard and 1 to matboard.

24 sheets of sketches, concept plans, and floor plans.

Collection: Building Plans & Drawings

Creator: Coldham Architects

Coplon Associates

Date: 2005

Rights: In Copyright - Educational Use Permitted

Place: Bar Harbor

Student Housing, architectural drawing, 2004

Identifier: 1626

Type: Document, Projection, Architectural Drawing

Title: Student Housing, architectural drawing, 2004

Subject: Structures, Institutional, School

Description: Printed color sketches of student housing project by Coldham Architects.

Collection: Building Plans & Drawings

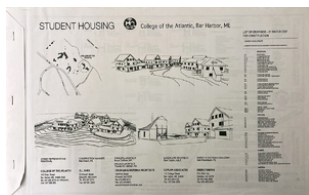
Creator: Coldham Architects

Date: 2004

Rights: In Copyright - Educational Use Permitted

Place: Bar Harbor

Student Housing, Bar Harbor, Maine



Identifier: 1628

Type: Document, Projection, Architectural Drawing

Title: Student Housing, Bar Harbor, Maine

Subject: Structures, Institutional, School

Description: 63 pages stapled together

List of drawings (01 March 2007) for construction. These buildings are known as the Kathryn W. Davis Residence Village.

Collection: Building Plans & Drawings
Creator: Coldham & Hartman Architects (firm)
Date: 2007-03-01
Rights: In Copyright - Educational Use Permitted
Place: Bar Harbor

Illustrative Site Plan, New Student Housing Courtyards

Identifier: 1629
Type: Document, Projection, Architectural Drawing
Title: Illustrative Site Plan, New Student Housing Courtyards
Subject: Structures, Institutional, School
Description: 2 sheets

Printed color illustrative site plans for the courtyards of new students housing area, including Seafox and Sea Urchins.

Collection: Building Plans & Drawings
Creator: Coplon Associates
Date: 2007
Rights: In Copyright - Educational Use Permitted
Place: Bar Harbor

Illustrative Garden and Landscape Plan, Student Housing District

Identifier: 1630
Type: Document, Projection, Architectural Drawing
Title: Illustrative Garden and Landscape Plan, Student Housing District
Subject: Structures, Institutional, School
Description: 1 sheet

Printed color illustrative garden and landscape plan for the student housing district, including new student housing, Seafox and Sea Urchins.

Collection: Building Plans & Drawings
Creator: Coplon Associates
Date: 2007-02-14
Rights: In Copyright - Educational Use Permitted
Place: Bar Harbor

Conceptual Circulation Master Plan



Identifier: 1636
Type: Document, Projection, Architectural Drawing
Title: Conceptual Circulation Master Plan
Subject: Organizations, School Institution
Description: 3 sheets

Parking plan for 150 vehicles.

Collection: Building Plans & Drawings
Creator: Coplon Associates
Date: 1989-04-06

Rights: In Copyright - Educational Use Permitted

Place: Bar Harbor

Topological Plan, College of the Atlantic, Bar Harbor, Maine



Identifier: 1637

Type: Document, Projection, Architectural Drawing

Title: Topological Plan, College of the Atlantic, Bar Harbor, Maine

Subject: Places, Landscape

Description: Topological plan of the college campus.

Collection: Building Plans & Drawings

Creator: Roper, Mary

Date: 1985

Rights: In Copyright - Educational Use Permitted

Place: Bar Harbor

Topological Plan for College of the Atlantic



Identifier: 1638

Type: Document, Projection, Architectural Drawing

Title: Topological Plan for College of the Atlantic

Subject: Organizations, School Institution

Description: Topological plan of the college campus. It is undated, but shows the old Kaelber Hall that burned in July 1983.

Collection: Building Plans & Drawings

Creator: Raynes, Robert

Rights: In Copyright - Educational Use Permitted

Place: Bar Harbor

College of the Atlantic Main Campus Map

Identifier: 1639

Type: Map

Title: College of the Atlantic Main Campus Map

Subject: Organizations, School Institution

Description: 1 sheet

Color map of the college campus.

Collection: Campus Maps

Creator: Longworth, Gordon

Date: 2000-10

Rights: In Copyright - Educational Use Permitted

Place: Bar Harbor

College of the Atlantic Campus Site Plan

Identifier: 1640
Type: Map
Title: College of the Atlantic Campus Site Plan
Subject: Organizations, School Institution
Description: 1 sheet

Color map of the college campus.
Collection: Campus Maps
Creator: Longworth, Gordon
Date: 1998-02-04
Rights: In Copyright - Educational Use Permitted
Place: Bar Harbor

Newlin Garden

Identifier: 1641
Type: Document, Projection, Architectural Drawing
Title: Newlin Garden
Subject: Places, Garden
Description: 4 sheets

Newlin Garden site, grading, and detail plans, some with color.
Collection: Building Plans & Drawings
Creator: Coplon Associates
Rights: In Copyright - Educational Use Permitted
Place: Bar Harbor


College of the Atlantic Campus Map



Identifier: 1642
Type: Map
Title: College of the Atlantic Campus Map
Subject: Organizations, School Institution
Description: 3 sheets

Map of the college campus prior to the Kaelber Hall fire in 1983.
Collection: Campus Maps
Rights: In Copyright - Educational Use Permitted
Place: Bar Harbor

Graphic Summary of Bar Harbor Climate, drawing



Identifier: 1643
Type: Image, Art, Drawing
Title: Graphic Summary of Bar Harbor Climate, drawing
Subject: Other
Description: Graphic summary of the Bar Harbor climate.
Collection: Building Plans & Drawings
Creator: Caivano, Roc
Rights: In Copyright - Educational Use Permitted

Place: Bar Harbor

Student Housing Facility for the College of the Atlantic, model, January 8, 1994

Identifier: 1645

Type: Object, Model, Architect's Model

Title: Student Housing Facility for the College of the Atlantic, model,
January 8, 1994

Subject: Structures, Institutional, School

Description: Presentation model of Blair/Tyson residence hall.

Collection: Building Plans & Drawings

Creator: Caivano, Roc

Date: 1994-01-08

Rights: In Copyright - Educational Use Permitted

Place: Bar Harbor

C.O.A. - The Turrets, Roof Restoration, Bar Harbor, Maine

Identifier: 1647

Type: Document, Projection, Architectural Drawing

Title: C.O.A. - The Turrets, Roof Restoration, Bar Harbor, Maine

Subject: Structures, Institutional, School

Description: 12 sheets

Bid set of drawings detailing roof renovations for Turrets.

Collection: Building Plans & Drawings

Creator: WBRC Architects

Date: 2008-11-06

Rights: In Copyright - Educational Use Permitted

Place: Bar Harbor

Gates Residential Center

Identifier: 1648

Type: Document, Projection, Architectural Drawing

Title: Gates Residential Center

Subject: Structures, Institutional, School

Description: 5 sheets

Site plans for residential center that was never built.

Collection: Building Plans & Drawings

Creator: Coplon Associates

Date: 1989-03

Rights: In Copyright - Educational Use Permitted

Place: Bar Harbor

Gates Residential Center

Identifier: 1649
Type: Document, Projection, Architectural Drawing
Title: Gates Residential Center
Subject: Structures, Institutional, School
Description: 39 sheets

Set of plans for residential center that was never built.

Collection: Building Plans & Drawings
Creator: Perry/Caivano Architects
Date: 1989-04-05
Rights: In Copyright - Educational Use Permitted
Place: Bar Harbor

Conceptual Sewer Design, College of the Atlantic

Identifier: 1655
Type: Document, Projection, Architectural Drawing
Title: Conceptual Sewer Design, College of the Atlantic
Subject: Structures, Institutional, School
Description: 1 sheet

Conceptual designs for the sewer layout on campus.

Collection: Building Plans & Drawings
Creator: CES Engineers Surveyers
Date: 2002-12-18
Rights: In Copyright - Educational Use Permitted
Place: Bar Harbor

South Campus Circulation Plans

Identifier: 1656
Type: Document, Projection, Architectural Drawing
Title: South Campus Circulation Plans
Subject: Structures, Institutional, School
Description: sheets

Detailed circulation plan for the south end of campus.

Collection: Building Plans & Drawings
Creator: Coplon Associates
Date: 1999-07-28
Rights: In Copyright - Educational Use Permitted
Place: Bar Harbor

Master Plan, College of the Atlantic

Identifier: 1657

Type: Document, Projection, Architectural Drawing

Title: Master Plan, College of the Atlantic

Subject: Structures, Institutional, School

Description: 1 sheet

Master plan showing layout of campus buildings and pathways.

Collection: Building Plans & Drawings

Creator: Scully, Daniel

Date: 1984

Rights: In Copyright - Educational Use Permitted

Place: Bar Harbor

College of the Atlantic, Campus Site Plan

Identifier: 1658

Type: Document, Projection, Architectural Drawing

Title: College of the Atlantic, Campus Site Plan

Subject: Structures, Institutional, School

Description: 1 sheet

Campus site plan showing drainage and electrical plans.

Collection: Building Plans & Drawings

Creator: Coplon Associates

Rights: In Copyright - Educational Use Permitted

Place: Bar Harbor

Newlin Garden Stair Rail

Identifier: 1659

Type: Document, Projection, Architectural Drawing

Title: Newlin Garden Stair Rail

Subject: Structures, Institutional, School

Description: 3 sheets

Three different designs for the Newlin Garden stair rail.

Collection: Building Plans & Drawings

Creator: Coplon Associates

Date: 1993-06

Rights: In Copyright - Educational Use Permitted

Place: Bar Harbor

Topographical Plan for the College of the Atlantic at Eden Street

Identifier: 1660
Type: Document, Projection, Architectural Drawing
Title: Topographical Plan for the College of the Atlantic at Eden Street
Subject: Places, Landscape
Description: One topographical plan showing the Davis Carriage Residence and Davis Center locations.
Collection: Building Plans & Drawings
Creator: Jackson, Edward B.
Date: 1999-02
Rights: In Copyright - Educational Use Permitted
Place: Bar Harbor

Topographical Plan for the College of the Atlantic at Bar Harbor

Identifier: 1661
Type: Document, Projection, Architectural Drawing
Title: Topographical Plan for the College of the Atlantic at Bar Harbor
Subject: Places, Landscape
Description: Topographical plan showing the main campus entrance and the parking area by the Dorr Museum.
Collection: Building Plans & Drawings
Creator: Jackson, Edward B.
Date: 1997-10
Rights: In Copyright - Educational Use Permitted
Place: Bar Harbor

Topographical Survey for the College of the Atlantic at Bar Harbor

Identifier: 1662
Type: Document, Projection, Architectural Drawing
Title: Topographical Survey for the College of the Atlantic at Bar Harbor
Subject: Places, Landscape
Description: One topographical plan showing the north parking lot, Pottery Studio, B&G Shop, and Studios 5 & 6.
Collection: Building Plans & Drawings
Creator: Jackson, Edward B.
Date: 2004-02
Rights: In Copyright - Educational Use Permitted
Place: Bar Harbor

Topographical Plan at Bar Harbor, Maine for the College of the Atlantic

Identifier: 1663
Type: Document, Projection, Architectural Drawing
Title: Topographical Plan at Bar Harbor, Maine for the College of the Atlantic
Subject: Places, Landscape
Description: One topographical plan showing kitchen service entrance and the north lawn.

Collection: Building Plans & Drawings
Creator: Jackson, Edward B.
Date: 1990-01
Rights: In Copyright - Educational Use Permitted
Place: Bar Harbor

Topographical Plan for the College of the Atlantic Witch Cliff at Eden Street

Identifier: 1664
Type: Document, Projection, Architectural Drawing
Title: Topographical Plan for the College of the Atlantic Witch Cliff at Eden Street
Subject: Places, Landscape
Description: One topographical plan for Witch Cliff.
Collection: Building Plans & Drawings
Creator: Jackson, Edward B.
Date: 2002-10
Rights: In Copyright - Educational Use Permitted
Place: Bar Harbor

College of the Atlantic, Landscape Master Plan

Identifier: 1666
Type: Document, Projection, Architectural Drawing
Title: College of the Atlantic, Landscape Master Plan
Subject: Places, Landscape
Description: 1 sheet

Landscape plan of the entire campus.
Collection: Building Plans & Drawings
Creator: Coplon Associates
Date: 2006-12-29
Rights: In Copyright - Educational Use Permitted
Place: Bar Harbor

College of the Atlantic Site Planning

Identifier: 1667
Type: Document, Projection, Architectural Drawing
Title: College of the Atlantic Site Planning
Subject: Structures, Institutional, School
Description: Five color-coded sheets showing plans for vehicle and people circulation, buildings and landscape.
Collection: Building Plans & Drawings
Creator: Geddes Demshak Architecture & Planning
Date: 2000-04-08
Rights: In Copyright - Educational Use Permitted
Notes: sheets adhered to foamcore
Place: Bar Harbor

College of the Atlantic Campus Plan Update



Identifier: 1668

Type: Document, Projection, Architectural Drawing

Title: College of the Atlantic Campus Plan Update

Subject: Structures, Institutional, School

Description: One color-coded site plan for the entire college campus.

Collection: Building Plans & Drawings

Creator: Coplon Associates

Date: 2003-03

Rights: In Copyright - Educational Use Permitted

Notes: sheet adhered to foamcore

Place: Bar Harbor

All College Meeting



Identifier: 1675

Type: Image, Photograph, Photographic Print

Title: All College Meeting

Subject: People

Description: Photographic print of president Lou Rabineau leading an All College Meeting (ACM) in the old auditorium.

Collection: College Archives Photographs

Creator: Meyerheim, Mike

Date: 1990

Rights: In Copyright - Educational Use Permitted

Place: Bar Harbor

All College Meeting dialogue



Identifier: 1676

Type: Image, Photograph, Photographic Print

Title: All College Meeting dialogue

Subject: People

Description: ACM dialogue in the old auditorium.

Collection: College Archives Photographs

Date: 1990

Rights: In Copyright - Educational Use Permitted

Place: Bar Harbor

All College Meeting



Identifier: 1677

Type: Image, Photograph, Photographic Print

Title: All College Meeting

Subject: Events

Description: Photographic print of students leading the last All College Meeting (ACM) to be held in the old auditorium.

Collection: College Archives Photographs

Date: 1992

Rights: In Copyright - Educational Use Permitted

Place: Bar Harbor

Bar Island Swim



Identifier: 1678

Type: Image, Photograph, Photographic Print

Title: Bar Island Swim

Subject: Events

Description: COA students, faculty, and staff grouped on the college pier before jumping into the water for the annual Bar Island Swim.

Collection: College Archives Photographs

Date: 1992-09

Rights: In Copyright - Educational Use Permitted

Place: Bar Harbor

Bar Island Swim



Identifier: 1679

Type: Image, Photograph, Photographic Print

Title: Bar Island Swim

Subject: Events

Description: COA students, faculty, and staff grouped on the college pier before jumping into the water for the annual Bar Island Swim.

Collection: College Archives Photographs

Date: 1994-09

Rights: In Copyright - Educational Use Permitted

Place: Bar Harbor

Bar Island Swim



Identifier: 1680

Type: Image, Photograph, Photographic Print

Title: Bar Island Swim

Subject: Events

Description: COA students, faculty, and staff grouped on the college pier before jumping into the water for the 6th annual Bar Island Swim.

Collection: College Archives Photographs

Date: 1996-09

Rights: In Copyright - Educational Use Permitted

Place: Bar Harbor

Bar Island Swim



Identifier: 1681

Type: Image, Photograph, Photographic Print

Title: Bar Island Swim

Subject: Events

Description: Student jumping into the water with other swimmers for the annual Bar Island Swim.

Collection: College Archives Photographs

Creator: Travers, Peter

Date: 1997-09
Rights: In Copyright - Educational Use Permitted
Place: Bar Harbor

Bar Island Swim



Identifier: 1682
Type: Image, Photograph, Photographic Print
Title: Bar Island Swim
Subject: Events
Description: COA students, faculty, and staff grouped on the college pier surrounded by boats before jumping into the water for the annual Bar Island Swim.
Collection: College Archives Photographs
Date: 1998-09
Rights: In Copyright - Educational Use Permitted
Place: Bar Harbor

Bar Island Swim



Identifier: 1683
Type: Image, Photograph, Photographic Print
Title: Bar Island Swim
Subject: Events
Description: COA students, faculty, and staff on the college pier and swimming towards Bar Island for the annual Bar Island Swim.
Collection: College Archives Photographs
Date: 1999-09
Rights: In Copyright - Educational Use Permitted
Place: Bar Harbor

Bar Island Swim



Identifier: 1684
Type: Image, Photograph, Photographic Print
Title: Bar Island Swim
Subject: Events
Description: COA students, faculty, and staff grouped on the college pier before jumping into the water for the annual Bar Island Swim.
Collection: College Archives Photographs
Date: 2000-09
Rights: In Copyright - Educational Use Permitted
Place: Bar Harbor

First virtual Coffee and Conversation of 2020 season



Identifier: 1726

Type: Image, Photograph, Digital Photograph

Title: First virtual Coffee and Conversation of 2020 season

Subject: Organizations, School Institution

Description: The first virtual Coffee and Conversation between Todd Little-Siebold and Tom Wessels.

The Coffee and Conversation series hosted by the Development Office features discussions between a guest and a COA faculty member or trustee. These conversations are held every Tuesday morning during July and August.

Collection: COA COVID-19 Community Archive

Creator: Collins, Darron

Date: 2020-07-07

Rights: In Copyright - Non-Commercial Use Permitted

Place: Bar Harbor

COA Community Garden closure sign



Identifier: 1727

Type: Image, Photograph, Digital Photograph

Title: COA Community Garden closure sign

Subject: Places, Garden

Object, Sign, Informational Sign

Description: Gardening in the time of COVID-19. The COA Community Garden gate padlocked with a "garden closed" sign.

Collection: COA COVID-19 Community Archive

Creator: Collins, Darron

Date: 2020-07-07

Rights: In Copyright - Non-Commercial Use Permitted

Place: Bar Harbor

Behind the scenes of the Champlain Institute



Identifier: 1729

Type: Image, Photograph, Digital Photograph

Title: Behind the scenes of the Champlain Institute

Subject: People

Description: Development staff member Lynn Boulger, faculty member Jamie KcKown, and presenter Ted Widmer behind the scenes at the first virtual Champlain Institute.

The Champlain Institute is a week-long ideas festival which hosts leaders from around the country and the world to share their expertise on pressing issues of our time.

Collection: COA COVID-19 Community Archive

Creator: Collins, Darron

Date: 2020-07-28

Rights: In Copyright - Non-Commercial Use Permitted

Place: Bar Harbor

Behind the scenes of the Champlain Institute



Identifier: 1730

Type: Image, Photograph, Digital Photograph

Title: Behind the scenes of the Champlain Institute

Subject: People

Description: Development staff member Wes Norton, IT staff member Jarly Bobadilla, and Library staff member Zach Soares behind the scenes at the first virtual Champlain Institute.

The Champlain Institute is a week-long ideas festival which hosts leaders from around the country and the world to share their expertise on pressing issues of our time.

Collection: COA COVID-19 Community Archive

Creator: Collins, Darron

Date: 2020-07-28

Rights: In Copyright - Non-Commercial Use Permitted

Place: Bar Harbor

Champlain Institute



Identifier: 1731

Type: Image, Photograph, Digital Photograph

Title: Champlain Institute

Subject: People

Description: Ted Widmer introducing the session Unbreaking America, a conversation with Josh Silver and COA Trustee Will Thorndike during the first virtual Champlain Institute.

The Champlain Institute is a week-long ideas festival which hosts leaders from around the country and the world to share their expertise on pressing issues of our time.

Collection: COA COVID-19 Community Archive

Creator: Collins, Darron

Date: 2020-07-31

Rights: In Copyright - Non-Commercial Use Permitted

Place: Bar Harbor

Getting ready for Hillary Rodham Clinton at the Champlain Institute



Identifier: 1733

Type: Image, Photograph, Digital Photograph

Title: Getting ready for Hillary Rodham Clinton at the Champlain Institute

Subject: Events

Description: A set stage in Gates Auditorium is ready to virtually host Hillary Rodham Clinton, the keynote speaker of the Champlain Institute.

The Champlain Institute is a week-long ideas festival which hosts leaders from around the country and the world to share their expertise on pressing issues of our time.

Collection: COA COVID-19 Community Archive
Creator: Collins, Darron
Date: 2020-07-27
Rights: In Copyright - Non-Commercial Use Permitted
Place: Bar Harbor

Tent on the north lawn



Identifier: 1734
Type: Image, Photograph, Digital Photograph
Title: Tent on the north lawn
Subject: Events

Description: One tent among many being put up around campus to provide the community covered outdoor gathering spaces, as well as spaces for conducting COVID-19 testing.

Collection: COA COVID-19 Community Archive
Creator: Collins, Darron
Date: 2020-08-20
Rights: In Copyright - Non-Commercial Use Permitted
Place: Bar Harbor

Painted pathways on the red bricks



Identifier: 1735
Type: Image, Photograph, Digital Photograph
Title: Painted pathways on the red bricks
Subject: Organizations, School Institution

Description: Painted pathways on the red bricks to manage foot traffic once the college reopens for the fall term.

Collection: COA COVID-19 Community Archive
Creator: Collins, Darron
Date: 2020-08-20
Rights: In Copyright - Non-Commercial Use Permitted
Place: Bar Harbor

White pine stools



Identifier: 1736
Type: Image, Photograph, Digital Photograph
Title: White pine stools
Subject: Object, Furnishings, Stool

Description: Stools made from a white pine that blew down on campus during the winter. These stools will be used for outdoor gatherings on campus.

Collection: COA COVID-19 Community Archive
Creator: Collins, Darron
Date: 2020-08-20
Rights: In Copyright - Non-Commercial Use Permitted
Place: Bar Harbor

Bar Harbor Inn sign



Identifier: 1737

Type: Image, Photograph, Digital Photograph

Title: Bar Harbor Inn sign

Subject: Structures, Commercial, Lodging, Inn

Description: Bar Harbor Inn's business sign with opening date changed due to COVID-19.

Collection: COA COVID-19 Community Archive

Creator: Guay, Beverley

Date: 2020-05

Rights: In Copyright - Educational Use Permitted

Place: Bar Harbor

Ben & Bill's Chocolate Emporium storefront



Identifier: 1738

Type: Image, Photograph, Digital Photograph

Title: Ben & Bill's Chocolate Emporium storefront

Subject: Businesses, Restaurant Business

Description: Ben & Bill's famous lobster statue with a face covering and COVID-19 signage in their store windows.

Collection: COA COVID-19 Community Archive

Creator: Guay, Beverley

Date: 2020-05

Rights: In Copyright - Educational Use Permitted

Place: Bar Harbor

Hannaford employee sanitizing shopping carts



Identifier: 1739

Type: Image, Photograph, Digital Photograph

Title: Hannaford employee sanitizing shopping carts

Subject: Businesses, Store Business

Description: A Hannaford employee sanitizing shopping carts while wearing face covering and gloves due to the COVID-19 pandemic.

Collection: COA COVID-19 Community Archive

Creator: Guay, Beverley

Date: 2020-05

Rights: In Copyright - Educational Use Permitted

Place: Bar Harbor

Park Street playground



Identifier: 1740

Type: Image, Photograph, Digital Photograph

Title: Park Street playground

Subject: Object, Playground

Description: A sign announcing the closure of the Park Street Playground due to COVID-19.

Collection: COA COVID-19 Community Archive

Creator: Guay, Beverley
Date: 2020-05
Rights: In Copyright - Educational Use Permitted
Place: Bar Harbor

Ray's Barbershop storefront



Identifier: 1741
Type: Image, Photograph, Digital Photograph
Title: Ray's Barbershop storefront
Subject: Structures, Commercial, Shop, Barbershop
Description: Ray's Barbershop storefront signage reflecting business changes due to COVID-19.
Collection: COA COVID-19 Community Archive
Creator: Guay, Beverley
Date: 2020-05
Rights: In Copyright - Educational Use Permitted
Place: Bar Harbor

Sherman's Bookstore storefront



Identifier: 1742
Type: Image, Photograph, Digital Photograph
Title: Sherman's Bookstore storefront
Subject: Structures, Commercial, Store, Bookstore
Description: Sherman's Bookstore storefront rainbow book display and signage thanking essential workers.
Collection: COA COVID-19 Community Archive
Creator: Guay, Beverley
Date: 2020-05
Rights: In Copyright - Educational Use Permitted
Place: Bar Harbor

Side Street Cafe signage



Identifier: 1743
Type: Image, Photograph, Digital Photograph
Title: Side Street Cafe signage
Subject: Businesses, Restaurant Business
Description: Side Street Cafe's social distancing sign and a banner announcing curbside delivery due to COVID-19.
Collection: COA COVID-19 Community Archive
Creator: Guay, Beverley
Date: 2020-05
Rights: In Copyright - Educational Use Permitted
Place: Bar Harbor

Window Panes signage



Identifier: 1744

Type: Image, Photograph, Digital Photograph

Title: Window Panes signage

Subject: Businesses, Store Business

Description: Window Panes storefront signage during the pandemic encouraging hope and strength for the MDI community.

Collection: COA COVID-19 Community Archive

Creator: Guay, Beverley

Date: 2020-05

Rights: In Copyright - Educational Use Permitted

Place: Bar Harbor

Mask mailbox



Identifier: 1745

Type: Image, Photograph, Digital Photograph

Title: Mask mailbox

Subject: Object, Containers, Mail Container, Mailbox

Description: Mailbox by McCormick Lecture Hall filled with free masks for use during the pandemic.

Collection: COA COVID-19 Community Archive

Creator: Collins, Darron

Date: 2020-09-14

Rights: In Copyright - Educational Use Permitted

Place: Bar Harbor

Mask mailbox



Identifier: 1746

Type: Image, Photograph, Digital Photograph

Title: Mask mailbox

Subject: Object, Containers, Mail Container, Mailbox

Description: Mailbox by the Turrets filled with free masks for use during the pandemic.

Collection: COA COVID-19 Community Archive

Creator: Collins, Darron

Date: 2020-10-02

Rights: In Copyright - Educational Use Permitted

Place: Bar Harbor

Cutting down 21 European Black Pine trees



Identifier: 1750

Type: Image, Photograph, Digital Photograph

Title: Cutting down 21 European Black Pine trees

Subject: Nature, Plants

Description: 21 European Black Pine trees being cut down along the edge of COA campus and Route 3 during the Route 3 expansion project.

Collection: College Archives Photographs

Creator: Collins, Darron
Date: 2017-02-17
Rights: In Copyright - Non-Commercial Use Permitted
Place: Bar Harbor

Two look on as Kaelber Hall is engulfed in flames



Identifier: 1757
Type: Image, Photograph, Photographic Print
Title: Two look on as Kaelber Hall is engulfed in flames
Subject: Structures, Institutional, School
Events, Fire

Description: Two look on as Kaelber Hall is engulfed in flames on July 25, 1983.

Collection: College Archives Photographs

Date: 1983-07-25

Rights: In Copyright - Educational Use Permitted

Place: Bar Harbor

COVID-19 Testing Sign at Deering Common, October 5, 2020



Identifier: 1760
Type: Image, Photograph, Digital Photograph
Title: COVID-19 Testing Sign at Deering Common, October 5, 2020
Subject: Events

Description: COVID-19 testing sign outside of Deering Common where COVID-19 testing was conducted weekly during the 2020-2021 academic season.

Collection: COA COVID-19 Community Archive

Creator: Collins, Darron

Date: 2020-10-05

Rights: In Copyright - Non-Commercial Use Permitted

Place: Bar Harbor

Nose Blowing Station Sign inside Deering Common, October 5, 2020



Identifier: 1761
Type: Image, Photograph, Digital Photograph
Title: Nose Blowing Station Sign inside Deering Common, October 5, 2020
Subject: Events

Description: Nose blowing station sign inside of Deering Common where COVID-19 testing was conducted weekly during the 2020-2021 academic season.

Collection: COA COVID-19 Community Archive

Creator: Collins, Darron

Date: 2020-10-05

Rights: In Copyright - Non-Commercial Use Permitted

Place: Bar Harbor

COVID-19 Coordinator Deb DeForest, October 5, 2020



Identifier: 1762

Type: Image, Photograph, Digital Photograph

Title: COVID-19 Coordinator Deb DeForest, October 5, 2020

Subject: Events

Description: COVID-19 Coordinator Deb DeForest placing a sticker on a nose swab test tube during routine COVID-19 testing conducted on campus.

Collection: COA COVID-19 Community Archive

Creator: Collins, Darron

Date: 2020-10-05

Rights: In Copyright - Non-Commercial Use Permitted

Place: Bar Harbor

Meal Delivery Van, October 7, 2020



Identifier: 1763

Type: Image, Photograph, Digital Photograph

Title: Meal Delivery Van, October 7, 2020

Subject: Events

Description: COA van departing Take-A-Break (the college dining hall) filled with bins of pre-packaged meals to be delivered to the college dorms.

Collection: COA COVID-19 Community Archive

Creator: Collins, Darron

Date: 2020-10-07

Rights: In Copyright - Non-Commercial Use Permitted

Place: Bar Harbor

Class Gathered Around a Fire, March 11, 2021



Identifier: 1764

Type: Image, Photograph, Digital Photograph

Title: Class Gathered Around a Fire, March 11, 2021

Subject: Events

Description: A group of students and faculty member John Anderson gather around a fire on the college's front lawn.

Collection: COA COVID-19 Community Archive

Creator: Collins, Darron

Date: 2021-03-11

Rights: In Copyright - Non-Commercial Use Permitted

Place: Bar Harbor

Trustees signing incorporation papers



Identifier: 1765

Type: Image, Photograph, Photographic Print

Title: Trustees signing incorporation papers

Subject: Events

Description: Trustees signing the college incorporation papers. From left to right: Carlo Ninfi, Seldon Bernstein, Rev. A. C. McGiffert, Frederick Burril, Re. James Gower, Albert Cunningham, Robert Smith, Richard Lewis,

and John Good.

Collection: College Archives Photographs

Date: 1969-07-10

Rights: In Copyright - Non-Commercial Use Permitted

Place: Bar Harbor

Pepsi machine hitchhiking on Route 3



Identifier: 1771

Type: Image, Photograph, Photographic Print

Title: Pepsi machine hitchhiking on Route 3

Subject: Events

Description: Pepsi machine with a hitchhiking thumb attached to its side sitting on the edge of the road in front of campus. The machine has a sign attached to it reading "Pepsi Cola Bottling Co. or bust!"


Collection: College Archives Photographs

Date: 1991-04

Rights: In Copyright - Educational Use Permitted

Place: Bar Harbor

COA Dining Hall Dishtribution



Identifier: 2059

Type: Map

Title: COA Dining Hall Dishtribution

Subject: Businesses, Restaurant Business

Description: Where are all of the dining hall's dishes?
A survey and analysis

Collection: Geographic Information Systems (GIS)

Creator: Isaac Skibinski

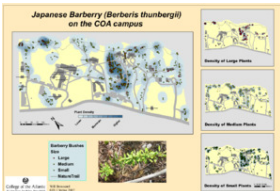
Date: 2007

Rights: In Copyright - Educational Use Permitted

Notes: A GIS Foundations class student final project, in Layout format

Place: Bar Harbor

Japanese Barberry on the COA Campus



Identifier: 2060

Type: Map

Title: Japanese Barberry on the COA Campus

Subject: Nature, Plants

Description: A survey and map of Japanese Barberry on the COA Campus

Collection: Geographic Information Systems (GIS)

Creator: Will Broussard

Date: 2007

Rights: In Copyright - Educational Use Permitted

Notes: A GIS Foundations class student final project, in map Layout format.

Place: Bar Harbor

Town of Bar Harbor Shellfish Management Map



Identifier: 2061

Type: Map

Title: Town of Bar Harbor Shellfish Management Map

Subject: Nature, Animals, Birds

Description: Official Town Shellfish Management Map

Collection: Geographic Information Systems (GIS)

Creator: Rachel Guttmacher


Date: 2009

Rights: In Copyright - Educational Use Permitted

Notes: A GIS Foundations class student final project, in map Layout format.

Place: Bar Harbor

College of the Atlantic Seaside Garden Map



Identifier: 2063

Type: Map

Title: College of the Atlantic Seaside Garden Map

Subject: Nature, Plants

Description: A map based on a DJI Phantom drone flight.

Collection: Geographic Information Systems (GIS)

Creator: James Jonathan Miller

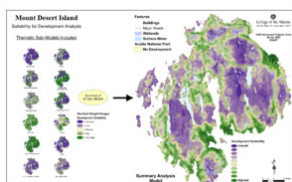
Date: 2016

Rights: In Copyright - Educational Use Permitted

Notes: A GIS Foundations class student final project, in map Layout format.

Place: Bar Harbor

Mount Desert Island Suitability for Housing Development



Identifier: 2074

Type: Map

Title: Mount Desert Island Suitability for Housing Development

Subject: Places

Description: Mount Desert Island Suitability for Housing Development based on 12 thematic layers weighted for development suitability

Collection: Geographic Information Systems (GIS)

Creator: Advanced GIS class

Date: 2007

Rights: In Copyright - Educational Use Permitted

Notes: An Advanced GIS class final project, in Layout format

Place: Bar Harbor

College of the Atlantic Main Campus Map, Online



Identifier: 2084

Type: Map

Title: College of the Atlantic Main Campus Map, Online

Subject: Places

Description: An online GIS map containing many interesting layers representing the physical campus.

Collection: Geographic Information Systems (GIS)

Web Resource: <https://coagis.maps.arcgis.com/apps/webappviewer/index.html?id=4cc9ebebb3234b6a92e06adc90b2867f>

Creator: COA GIS Laboratory

Date: 2021

Rights: In Copyright - Educational Use Permitted

Notes: An ArcGIS Online web map

Place: Bar Harbor

Student Housing, Eden Street, Bar Harbor, Maine



Identifier: 2085

Type: Document, Projection, Architectural Drawing

Title: Student Housing, Eden Street, Bar Harbor, Maine

Subject: Structures, Dwellings, Dormitory

Description: 3 sheets

Site layout, grading and drainage plans, site details, and plans for landscaping at Blair Tyson Residence Hall.

Collection: Building Plans & Drawings

Creator: Coplon Associates (firm)

Date: 1995-07-10

Rights: In Copyright - Educational Use Permitted

Notes: 2 adhered to foamcore

Place: Bar Harbor

Student Housing, College of the Atlantic



Identifier: 2086

Type: Document, Projection, Architectural Drawing

Title: Student Housing, College of the Atlantic

Subject: Structures, Dwellings, Dormitory

Description: 3 sheets

Elevations of student housing that is now called Blair/Tyson Residence.

Collection: Building Plans & Drawings

Creator: Caivano, Roc

Date: 1993 circa

Rights: In Copyright - Educational Use Permitted

Place: Bar Harbor

Student Housing, College of the Atlantic



Identifier: 2087

Type: Document, Projection, Architectural Drawing

Title: Student Housing, College of the Atlantic

Subject: Structures, Dwellings, Dormitory

Description: 1 sheet

Schematic site plan for student housing that is now called Blair/Tyson Residence.

Collection: Building Plans & Drawings

Creator: Caivano, Roc

Date: 1993-04-21

Rights: In Copyright - Educational Use Permitted

Place: Bar Harbor

Ground Mounted PV Solar Suitability on Mount Desert Island



Identifier: 2273

Type: Map

Title: Ground Mounted PV Solar Suitability on Mount Desert Island

Subject: Places, Landscape

Description: A suitability analysis of open land for ground-mounted solar

Collection: Geographic Information Systems (GIS)

Web Resource: <https://bit.ly/SolarSuitabilityOpenAreasMDI>

Creator: Angie Flores

Date: 2022

Rights: In Copyright - Educational Use Permitted

Notes: A GIS Foundations class project presented in Story Map format.

Place: Bar Harbor

Energy use at College of the Atlantic



Identifier: 2274

Type: Map

Title: Energy use at College of the Atlantic

Subject: Other

Description: Dyed Kerosene, Heating Oil, Liquid Propane, and Electricity make up COA current Energy portfolio, fueling buildings on campus.

Collection: Geographic Information Systems (GIS)

Web Resource: <https://storymaps.arcgis.com/stories/bc7eb8054d6548f588b58c50d5e228ee>

Creator: Aniruddha Jaydeokar


Date: 2022

Rights: In Copyright - Educational Use Permitted

Notes: A GIS Foundations class project presented in Story Map format.

Place: Bar Harbor

Accessibility on Campus



Identifier: 2275

Type: Map

Title: Accessibility on Campus

Subject: People

Description: Where COA succeeds and falls behind, how this impacts our disabled peers, and what we can do to improve

Collection: Geographic Information Systems (GIS)

Web Resource: <https://storymaps.arcgis.com/stories/0223ef82b10943b8a196f8a2157e00e5>

Creator: Asher Panikian

Date: 2022

Rights: In Copyright - Educational Use Permitted

Notes: A GIS Foundations class project presented in Story Map format.

Place: Bar Harbor

Active Transportation



Identifier: 2277

Type: Map

Title: Active Transportation

Subject: People

Description: Pedestrian and Bicycle Solutions in Bar Harbor

Collection: Geographic Information Systems (GIS)

Web Resource: storymaps.arcgis.com/stories/0b99ecd9c1994ae7a2a71063cf350e72

Creator: Kaia Douglas, Nynke Ham, Aishwarya Devarajan and Alexandra Löfgren

Date: 2022

Rights: In Copyright - Educational Use Permitted

Notes: A GIS Foundations class project presented in Story Map format.

Place: Bar Harbor

The Arrogance of Space



Identifier: 2278

Type: Map

Title: The Arrogance of Space

Subject: People

Description: How changing physical town infrastructure determines the roads ahead

Collection: Geographic Information Systems (GIS)

Web Resource: <https://storymaps.arcgis.com/stories/51edd37de19d49c7b2970cd6cd4fa28>

Creator: Nynke Ham

Date: 2022

Rights: In Copyright - Educational Use Permitted

Notes: A GIS Foundations class project presented in Story Map format.

Place: Bar Harbor

Bar Harbor Housing Development Potential



Identifier: 2285

Type: Map

Title: Bar Harbor Housing Development Potential

Subject: People

Description: A Reference for the Island Housing Trust

Collection: Geographic Information Systems (GIS)

Web Resource: storymaps.arcgis.com/stories/2450acb9dd1742ab88d8aa0869a2af27

Creator: Ben Peverall

Date: 2022

Rights: In Copyright - Educational Use Permitted

Notes: A GIS Foundations class project presented in Story Map format.

Place: Bar Harbor