

17 search results from <https://coa.digitalarchive.us>

Filters: Place: Bar Harbor, Subject: Places, sorted by Web Resource

Ground Mounted PV Solar Suitability on Mount Desert Island



Identifier: 2273

Type: Map

Title: Ground Mounted PV Solar Suitability on Mount Desert Island

Subject: Places, Landscape

Description: A suitability analysis of open land for ground-mounted solar

Collection: Geographic Information Systems (GIS)

Web Resource: <https://bit.ly/SolarSuitabilityOpenAreasMDI>

Creator: Angie Flores

Date: 2022

Rights: In Copyright - Educational Use Permitted

Notes: A GIS Foundations class project presented in Story Map format.

Place: Bar Harbor

College of the Atlantic Main Campus Map, Online



Identifier: 2084

Type: Map

Title: College of the Atlantic Main Campus Map, Online

Subject: Places

Description: An online GIS map containing many interesting layers representing the physical campus.

Collection: Geographic Information Systems (GIS)

Web Resource: <https://coagis.maps.arcgis.com/apps/webappviewer/index.html?id=4cc9ebbb3234b6a92e06adc90b2867f>

Creator: COA GIS Laboratory

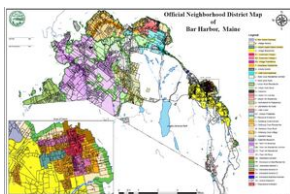
Date: 2021

Rights: In Copyright - Educational Use Permitted

Notes: An ArcGIS Online web map

Place: Bar Harbor

College of the Atlantic Land Use Planning and GIS Class Spring 2020



Identifier: 2374

Type: Map

Title: College of the Atlantic Land Use Planning and GIS Class Spring 2020

Subject: Places

Description: An Examination of the Bar Harbor Land Use Ordinance


Collection: Geographic Information Systems (GIS)

Web Resource: https://docs.google.com/presentation/d/10AQy_087JbeoWjWL03A5nOxR-OiOcOFzhvjlo0z5GKo/edit?usp=sharing

Creator: COA Landuse Planning Class

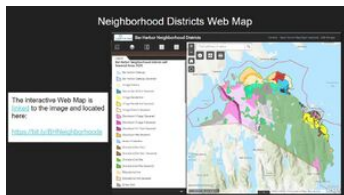
Date: 2020
Rights: In Copyright - Educational Use Permitted
Notes: A Google Slides presentation
Place: Bar Harbor

Salisbury Cove Options and Alternatives for Future Development



Identifier: 2369
Type: Map
Title: Salisbury Cove Options and Alternatives for Future Development
Subject: Places
Description: A Report by College of the Atlantic Advanced Land Planning Studio Winter 2009
Collection: Geographic Information Systems (GIS)
Web Resource: https://docs.google.com/presentation/d/1SqVSSSHOK9cgpBLt-Z_YfAJ1yHkVZ5AkRTTFg3f7044/edit#slide=id.p1
Creator: COA Advanced Landuse Planning Class
Date: 2009
Rights: In Copyright - Educational Use Permitted
Notes: A Google Slides presentation
Place: Bar Harbor

College of the Atlantic Land Use Planning and GIS Class Spring 2020



Identifier: 2392
Type: Map
Title: College of the Atlantic Land Use Planning and GIS Class Spring 2020
Subject: Places
Description: An Examination of the Bar Harbor Land Use Ordinance
Collection: Geographic Information Systems (GIS)
Web Resource: <https://docs.google.com/presentation/d/1uk-L2eldshgHIPocrDG22MI92MPKYBrwt88NJalh2g/edit?usp=sharing>
Creator: 'Land Use Planning Class Spring 2022'
Date: 2022
Rights: In Copyright - Educational Use Permitted
Notes: A Land Use Planning Class focused on Bar Harbor Zoning Ordinances
Place: Bar Harbor

Housing Inventory and Usage Analysis of Bar Harbor, ME



Identifier: 2394
Type: Map
Title: Housing Inventory and Usage Analysis of Bar Harbor, ME
Subject: Places
Description: High number of tourist every summer and the popularity of Bar Harbor are raising the prices of housing on Bar Harbor making it difficult to find affordable houses; especially for people who want to live in Bar Harbor year round, as the incentives to rent out housing to tourists are high. To understand better how to tackle this housing

crisis it is important to understand the housing situation in Bar Harbor better, to later be able to find the right locations for future housing development.

Collection: Geographic Information Systems (GIS)

Web Resource: <https://storymaps.arcgis.com/stories/409c524889504492845f5d4391c35062>

Creator: Bennet Peters

Date: 2023

Rights: In Copyright - Educational Use Permitted

Notes: A GIS class student project in Story Map format.

Place: Bar Harbor

Topological Plan, College of the Atlantic, Bar Harbor, Maine



Identifier: 1637

Type: Document, Projection, Architectural Drawing

Title: Topological Plan, College of the Atlantic, Bar Harbor, Maine

Subject: Places, Landscape

Description: Topological plan of the college campus.

Collection: Building Plans & Drawings

Creator: Roper, Mary

Date: 1985

Rights: In Copyright - Educational Use Permitted

Place: Bar Harbor

Newlin Garden

Identifier: 1641

Type: Document, Projection, Architectural Drawing

Title: Newlin Garden

Subject: Places, Garden

Description: 4 sheets

Newlin Garden site, grading, and detail plans, some with color.

Collection: Building Plans & Drawings

Creator: Coplon Associates

Rights: In Copyright - Educational Use Permitted

Place: Bar Harbor

Topographical Plan for the College of the Atlantic at Eden Street

Identifier: 1660

Type: Document, Projection, Architectural Drawing

Title: Topographical Plan for the College of the Atlantic at Eden Street

Subject: Places, Landscape

Description: One topographical plan showing the Davis Carriage Residence and Davis Center locations.

Collection: Building Plans & Drawings

Creator: Jackson, Edward B.

Date: 1999-02

Rights: In Copyright - Educational Use Permitted

Place: Bar Harbor

Topographical Plan for the College of the Atlantic at Bar Harbor

Identifier: 1661

Type: Document, Projection, Architectural Drawing

Title: Topographical Plan for the College of the Atlantic at Bar Harbor

Subject: Places, Landscape

Description: Topographical plan showing the main campus entrance and the parking area by the Dorr Museum.

Collection: Building Plans & Drawings

Creator: Jackson, Edward B.

Date: 1997-10

Rights: In Copyright - Educational Use Permitted

Place: Bar Harbor

Topographical Survey for the College of the Atlantic at Bar Harbor

Identifier: 1662

Type: Document, Projection, Architectural Drawing

Title: Topographical Survey for the College of the Atlantic at Bar Harbor

Subject: Places, Landscape

Description: One topographical plan showing the north parking lot, Pottery Studio, B&G Shop, and Studios 5 & 6.

Collection: Building Plans & Drawings

Creator: Jackson, Edward B.

Date: 2004-02

Rights: In Copyright - Educational Use Permitted

Place: Bar Harbor

Topographical Plan at Bar Harbor, Maine for the College of the Atlantic

Identifier: 1663

Type: Document, Projection, Architectural Drawing

Title: Topographical Plan at Bar Harbor, Maine for the College of the Atlantic

Subject: Places, Landscape

Description: One topographical plan showing kitchen service entrance and the north lawn.

Collection: Building Plans & Drawings

Creator: Jackson, Edward B.

Date: 1990-01

Rights: In Copyright - Educational Use Permitted

Place: Bar Harbor

Topographical Plan for the College of the Atlantic Witch Cliff at Eden Street

Identifier: 1664

Type: Document, Projection, Architectural Drawing

Title: Topographical Plan for the College of the Atlantic Witch Cliff at Eden Street

Subject: Places, Landscape

Description: One topographical plan for Witch Cliff.

Collection: Building Plans & Drawings

Creator: Jackson, Edward B.

Date: 2002-10

Rights: In Copyright - Educational Use Permitted

Place: Bar Harbor

College of the Atlantic, Landscape Master Plan

Identifier: 1666

Type: Document, Projection, Architectural Drawing

Title: College of the Atlantic, Landscape Master Plan

Subject: Places, Landscape

Description: 1 sheet

Landscape plan of the entire campus.

Collection: Building Plans & Drawings

Creator: Coplon Associates

Date: 2006-12-29

Rights: In Copyright - Educational Use Permitted

Place: Bar Harbor