

11 search results from <https://coa.digitalarchive.us>

Filters: Date: 1970s, Subject: Structures, sorted by Title

Turrets, College of the Atlantic, Bar Harbor, Maine



Identifier: 1592

Type: Document, Projection, Technical Drawing

Title: Turrets, College of the Atlantic, Bar Harbor, Maine

Subject: Structures, Institutional, School

Description: 29 sheets

Site plan, floor plans, sections, finishes, masonry plans, heating, plumbing, electrical, and telephone wiring plans.

Collection: Building Plans & Drawings

Creator: Caivano, Roc

Hyman, Harris

Date: 1978

Rights: In Copyright - Educational Use Permitted

Turrets coastline gazebo



Identifier: 1389

Type: Image, Photograph, Photographic Print

Title: Turrets coastline gazebo

Subject: Structures, Institutional, School

Structures, Institutional, School

Description: Gazebo structure on ocean edge by Turrets,

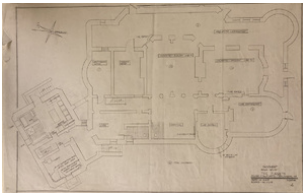
Collection: College Archives Photographs

Date: 1974 circa

Rights: Copyright Not Evaluated

Notes: This image was printed in the 1974-75 catalog.

The Turrets, College of the Atlantic, Bar Harbor, Maine



Identifier: 1593

Type: Document, Projection, Architectural Drawing

Title: The Turrets, College of the Atlantic, Bar Harbor, Maine

Subject: Structures, Institutional, School

Description: 1 sheet

Turrets basement plan.

Collection: Building Plans & Drawings

Creator: Hyman, Harris

Date: 1978

Rights: In Copyright - Educational Use Permitted

Roc Caivano and students building a solar-heated student shop



Identifier: 1346

Type: Image, Photograph, Photographic Print

Title: Roc Caivano and students building a solar-heated student shop

Subject: Structures, Institutional, School

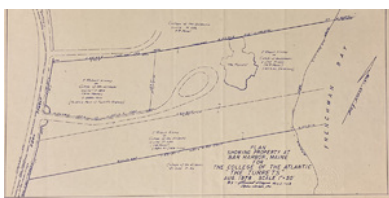
Description: Photographic print of Roc Caivano and students building a solar-heated student shop. This building was designed and constructed by staff and students on the Environmental Design Curriculum. It is now called the B&G Shop.

Collection: College Archives Photographs

Date: 1977

Rights: In Copyright - Educational Use Permitted

Plan Showing Property at Bar Harbor, Maine for College of the Atlantic, The Turrets



Identifier: 1603

Type: Document, Projection, Architectural Drawing

Title: Plan Showing Property at Bar Harbor, Maine for College of the Atlantic, The Turrets

Subject: Structures, Institutional, School

Description: 1 sheet

Land survey for the Turrets property.

Collection: Building Plans & Drawings

Creator: Raynes, Robert

Date: 1978-08

Rights: Copyright Not Evaluated

Kaelber Hall



Identifier: 1144

Type: Image, Photograph, Photographic Print

Title: Kaelber Hall

Subject: Structures, Institutional, School

Description: A summer home turned seminary called Guy's Cliff, which became the main campus building renamed Kaelber Hall sometime before 1970.

Collection: College Archives Photographs

Date: 1970 pre-

Rights: In Copyright - Educational Use Permitted

Dick Davis House



Identifier: 2259

Type: Image, Photograph, Photographic Print

Title: Dick Davis House

Subject: Structures, Dwellings, House

Description: The Davis house was designed by Ernest McMullen for Dick and Norah Davis. It was built by people in the Environmental Design Program. It is a demonstration model of low cost, alternative energy housing which makes use of two windmills, a solar heating system, a

small wood stove and heavy insulation.

Collection: College Archives Photographs

Date: 1975 circa

Rights: In Copyright - Educational Use Permitted

Dick Davis House



Identifier: 2260

Type: Image, Photograph, Photographic Print

Title: Dick Davis House

Subject: Structures, Dwellings, House

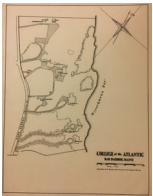
Description: The Davis house was designed by Ernest McMullen for Dick and Norah Davis. It was built by people in the Environmental Design Program. It is a demonstration model of low cost, alternative energy housing which makes use of two windmills, a solar heating system, a small wood stove and heavy insulation.

Collection: College Archives Photographs

Date: 1975 circa

Rights: In Copyright - Educational Use Permitted

College of the Atlantic map, 1979



Identifier: 1573

Type: Map

Title: College of the Atlantic map, 1979

Subject: Structures, Institutional, School

Description: Survey drawing of the college's property based on 1974 Raynes Survey.

Collection: Campus Maps

Creator: Hyman, Harris

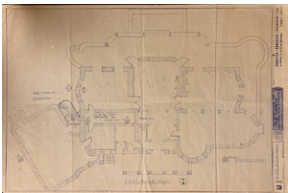
Date: 1979

Rights: In Copyright - Educational Use Permitted

Notes: FF-1

Place: Bar Harbor

Alterations to The Turrets, College of the Atlantic, Bar Harbor, Maine



Identifier: 1644

Type: Document, Projection, Architectural Drawing

Title: Alterations to The Turrets, College of the Atlantic, Bar Harbor, Maine

Subject: Structures, Institutional, School

Description: 1 sheet

First floor plan.

Collection: Building Plans & Drawings

Creator: Webster, Ebbeson, Baldwin, Day Architects

Date: 1977-11-07

Rights: In Copyright - Educational Use Permitted

Aerial view of campus



Identifier: 1235

Type: Image, Photograph, Photographic Print

Title: Aerial view of campus

Subject: Structures, Institutional, School

Description: Campus aerial view of Sea Urchin, Turrets, Kaelber Hall, and Bournemouth.

Collection: College Archives Photographs

Date: 1970 circa

Rights: In Copyright - Educational Use Permitted