


69 search results from <https://coa.digitalarchive.us>

Filters: Subject: Places, sorted by Title

Working with the Ellsworth Green Plan



Identifier: 2372

Type: Map

Title: Working with the Ellsworth Green Plan

Subject: Places

Description: Land Use Planning and GIS 2018

College of the Atlantic

Collection: Geographic Information Systems (GIS)

Web Resource: <https://docs.google.com/presentation/d/1WNu6xiVcZ8yyA0aztIJnJDYIPapG8QoldeSuc5vSSgU/edit#slide=id.p>

Creator: COA Landuse Planning Class

Date: 2018

Rights: In Copyright - Educational Use Permitted

Notes: A Google Slides presentation

Place: Maine

Where the Wild Things Were



Identifier: 2006

Type: Map

Title: Where the Wild Things Were

Subject: Places

Description: Human Impacts on Wilderness in the Continental United States

Collection: Geographic Information Systems (GIS)

Web Resource: <https://storymaps.arcgis.com/stories/a7b0cead1cca41a2aee9964c7a3a213d>


Creator: Clark, Jay

Date: 2021-06

Rights: In Copyright - Educational Use Permitted

Notes: A GIS class student final project, in StoryMap format.

What to do with a degree in human ecology?, brochure



Identifier: 2351

Type: Document

Title: What to do with a degree in human ecology?, brochure

Subject: Places

Description: Brochure that touches upon the question of what to do with a degree in human ecology.

Collection: College Brochure Collection

Creator: College of the Atlantic

Date: 1983-07

Rights: In Copyright - Educational Use Permitted

Topological Plan, College of the Atlantic, Bar Harbor, Maine



Identifier: 1637

Type: Document, Projection, Architectural Drawing

Title: Topological Plan, College of the Atlantic, Bar Harbor, Maine

Subject: Places, Landscape

Description: Topological plan of the college campus.

Collection: Building Plans & Drawings

Creator: Roper, Mary

Date: 1985

Rights: In Copyright - Educational Use Permitted

Place: Bar Harbor

Topographical Survey for the College of the Atlantic at Bar Harbor

Identifier: 1662

Type: Document, Projection, Architectural Drawing

Title: Topographical Survey for the College of the Atlantic at Bar Harbor

Subject: Places, Landscape

Description: One topographical plan showing the north parking lot, Pottery Studio, B&G Shop, and Studios 5 & 6.

Collection: Building Plans & Drawings

Creator: Jackson, Edward B.

Date: 2004-02

Rights: In Copyright - Educational Use Permitted

Place: Bar Harbor

Topographical Plan for the College of the Atlantic Witch Cliff at Eden Street

Identifier: 1664

Type: Document, Projection, Architectural Drawing

Title: Topographical Plan for the College of the Atlantic Witch Cliff at Eden Street

Subject: Places, Landscape

Description: One topographical plan for Witch Cliff.

Collection: Building Plans & Drawings

Creator: Jackson, Edward B.

Date: 2002-10

Rights: In Copyright - Educational Use Permitted

Place: Bar Harbor

Topographical Plan for the College of the Atlantic at Eden Street

Identifier: 1660

Type: Document, Projection, Architectural Drawing

Title: Topographical Plan for the College of the Atlantic at Eden Street

Subject: Places, Landscape

Description: One topographical plan showing the Davis Carriage Residence and Davis Center locations.

Collection: Building Plans & Drawings

Creator: Jackson, Edward B.

Date: 1999-02
Rights: In Copyright - Educational Use Permitted
Place: Bar Harbor


Topographical Plan for the College of the Atlantic at Bar Harbor

Identifier: 1661
Type: Document, Projection, Architectural Drawing
Title: Topographical Plan for the College of the Atlantic at Bar Harbor
Subject: Places, Landscape
Description: Topographical plan showing the main campus entrance and the parking area by the Dorr Museum.
Collection: Building Plans & Drawings
Creator: Jackson, Edward B.
Date: 1997-10
Rights: In Copyright - Educational Use Permitted
Place: Bar Harbor

Topographical Plan at Bar Harbor, Maine for the College of the Atlantic

Identifier: 1663
Type: Document, Projection, Architectural Drawing
Title: Topographical Plan at Bar Harbor, Maine for the College of the Atlantic
Subject: Places, Landscape
Description: One topographical plan showing kitchen service entrance and the north lawn.
Collection: Building Plans & Drawings
Creator: Jackson, Edward B.
Date: 1990-01
Rights: In Copyright - Educational Use Permitted
Place: Bar Harbor

The Turrets, brochure



Identifier: 2350
Type: Document
Title: The Turrets, brochure
Subject: Places
Description: Brochure about the history of The Turrets.
Collection: College Brochure Collection
Creator: Gold, Donna
Heinz, Christine
Date: 2006 circa
Rights: In Copyright - Educational Use Permitted

The Geology of National Parks Class, Winter 2023



Identifier: 2385

Type: Map

Title: The Geology of National Parks Class, Winter 2023

Subject: Places

Description: 'Grand Teton National park is located in Northwestern Wyoming and is home to an abundant variety of flora and fauna, lakes, rivers, and the striking Teton range. The Tetons are the youngest of all the mountain ranges in the Rocky Mountain chain yet are made up of the continent's oldest rocks that date back 3 billion years.'

Collection: Geographic Information Systems (GIS)

Web Resource: <https://storymaps.arcgis.com/stories/fa375dadeb9545b0aaea6cc56da7be85>

Creator: The Geology of National Parks Class, Winter 2023

Date: 2023

Rights: In Copyright - Educational Use Permitted

Notes: A collection of Story Maps by students in the Winter 2023 class.

Place: International

Sunken garden



Identifier: 1469

Type: Image, Photograph, Photographic Print

Title: Sunken garden

Subject: Places, Garden

Description: Broken balusters and plants in the Sunken Garden.

Collection: College Archives Photographs

Rights: In Copyright - Educational Use Permitted

Suitability for Residential Development on Vinalhaven Island



Identifier: 2078

Type: Map

Title: Suitability for Residential Development on Vinalhaven Island

Subject: Places, Island

Description: Based on a map series funded by the Vinalhaven Land Trust. This map was presented at the ESRI International Use Conference in 2003 and was selected to be included in the ESRI Map Book. The Web link below will go to the full map series.

Collection: Geographic Information Systems (GIS)

Web Resource: https://drive.google.com/drive/folders/0B6YGropU35o6SWVXWmhlcHJ5UUU?resourcekey=0--X4T2_95SseNihJ0_5kG_Q&usp=sharing

Creator: COA GIS Laboratory

Date: 2003

Rights: In Copyright - Educational Use Permitted

Notes: This project was conducted over a one-year period by COA students and staff.

Place: Maine

Standing Stones and other Megaliths of St Just



Identifier: 2049

Type: Map

Title: Standing Stones and other Megaliths of St Just

Subject: Places, Landscape

Description: A record of the Neolithic and Bronze Age archeological sites and monuments of Saint Just, Brittany.

Collection: Geographic Information Systems (GIS)

Web Resource: <https://storymaps.arcgis.com/stories/3edd0a80cd114d02af9bdeb1b446d30b>

Creator: Phileas Dazeley-Gaist


Date: 2020

Rights: In Copyright - Educational Use Permitted

Notes: A GIS class student final project, in StoryMap format

Place: International

Shaping the Future of High Street in Ellsworth



Identifier: 2367

Type: Map

Title: Shaping the Future of High Street in Ellsworth

Subject: Places

Description: A study conducted by
The College of the Atlantic
Watershed Planning Class
on behalf of the Town of Ellsworth
November 2002

Collection: Geographic Information Systems (GIS)

Web Resource: https://docs.google.com/presentation/d/1zq1MIAdTdICZqD-JOdBf0IXU-wlo5hAnzluc_aM-PMs/edit#slide=id.p1

Creator: COA Landuse Planning Class


Date: 2002

Rights: In Copyright - Educational Use Permitted

Notes: A Google Slides presentation

Place: Maine

Salisbury Cove Options and Alternatives for Future Development



Identifier: 2369

Type: Map

Title: Salisbury Cove Options and Alternatives for Future Development

Subject: Places

Description: A Report by College of the Atlantic
Advanced Land Planning Studio
Winter 2009

Collection: Geographic Information Systems (GIS)

Web Resource: https://docs.google.com/presentation/d/1SqVSSSHOK9cgpBLt-Z_YfAJ1yHkVZ5AkRTTFg3f7044/edit#slide=id.p1

Creator: COA Advanced Landuse Planning Class

Date: 2009

Rights: In Copyright - Educational Use Permitted

Notes: A Google Slides presentation

Place: Bar Harbor

Rocks and Minerals in Maine



Identifier: 2147

Type: Map

Title: Rocks and Minerals in Maine

Subject: Places, Landscape

Description: The Rocks and Minerals class of Fall, 2021 taught by Sarah Hall has created an exhibit in the Dorr museum showcasing their collections. These collections are samples of a range of rocks and minerals found in Maine which, when viewed, show the incredible and fascinating world of geology. Should you like to learn more about the places the class collected from, this website is a supplement to the map placed in the Dorr Museum.

Collection: Geographic Information Systems (GIS)

Web Resource: <https://storymaps.arcgis.com/stories/c4ff1dbc468e407f9bc32668173eb0ff>

Creator: Emily Fischer

Date: 2021

Rights: In Copyright - Educational Use Permitted

Notes: A GIS1 student class project, in ESRI Story Map format

Place: Maine

Quarries in Southwestern Maine



Identifier: 2295

Type: Map

Title: Quarries in Southwestern Maine

Subject: Places, Landscape

Description: Some selective quarries and mineralogy of southwestern Maine

Collection: Geographic Information Systems (GIS)

Web Resource: <https://storymaps.arcgis.com/stories/e4a491e3f14840ef848c0b8d9073b7c4>

Creator: Haider Ali


Date: 2022

Rights: In Copyright - Educational Use Permitted

Notes: A GIS Foundations class project presented in Story Map format.

Place: Maine

Plan of DeLaittre Farm at Bar Harbor, Maine for Margaret McGrath Rockefeller



Identifier: 1634

Type: Document, Projection, Architectural Drawing

Title: Plan of DeLaittre Farm at Bar Harbor, Maine for Margaret McGrath Rockefeller

Subject: Places, Landscape

Description: 1 sheet

Site plan for the Peggy Rockefeller Farm land.


Collection: Building Plans & Drawings

Creator: Jackson, Edward B.

Date: 1989-06

Rights: In Copyright - Educational Use Permitted

North Woods Ways



Identifier: 2389

Type: Map

Title: North Woods Ways

Subject: Places

Description: North Woods Ways

Academic and Recreational Uses

Collection: Geographic Information Systems (GIS)

Web Resource: <https://storymaps.arcgis.com/stories/1e19ddcf4ab04b9f83337e5dd65f4494>

Creator: Elliot Baillos

Date: 2022

Rights: In Copyright - Educational Use Permitted

Notes: A GIS class student project in Story Map format.

Place: Maine

Newlin Garden

Identifier: 1641

Type: Document, Projection, Architectural Drawing

Title: Newlin Garden

Subject: Places, Garden

Description: 4 sheets

Newlin Garden site, grading, and detail plans, some with color.

Collection: Building Plans & Drawings

Creator: Coplon Associates

Rights: In Copyright - Educational Use Permitted

Place: Bar Harbor

Multi-Use Paths on Mount Desert Island



Identifier: 2391

Type: Map

Title: Multi-Use Paths on Mount Desert Island

Subject: Places

Description: Nynke's project included conversations with community members and leaders, fieldwork to find abandoned paths, designs of multi-use paths, and map-making in GIS. This project flowed out of an earlier class focused on Active Transportation (Bicycle and Pedestrian) in Bar Harbor in the Spring of 2022. However, this project is not supposed to be about me; I am far from a neutral player that collected information to revitalize Active Transportation advocacy on MDI.

Collection: Geographic Information Systems (GIS)

Web Resource: <https://storymaps.arcgis.com/stories/54a8f58293244f9c8faa30c362190fb3>

Creator: Nynke Ham

Date: 2023

Rights: In Copyright - Educational Use Permitted

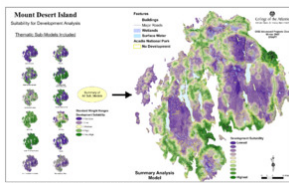
Notes: Companion

Slides:

https://docs.google.com/presentation/d/1MqN3_G3QGGSxZjAB8TILtyMeIDxFKDVecyfuEx3QOC4/edit#slide=id.p

Place: Mount Desert Island

Mount Desert Island Suitability for Housing Development



Identifier: 2074

Type: Map

Title: Mount Desert Island Suitability for Housing Development

Subject: Places

Description: Mount Desert Island Suitability for Housing Development based on 12 thematic layers weighted for development suitability

Collection: Geographic Information Systems (GIS)

Creator: Advanced GIS class


Date: 2007

Rights: In Copyright - Educational Use Permitted

Notes: An Advanced GIS class final project, in Layout format

Place: Bar Harbor

Mount Desert Island Historical Aerial Photography 1940 and 1981 Mosaic



Identifier: 2075

Type: Map

Title: Mount Desert Island Historical Aerial Photography 1940 and 1981 Mosaic

Subject: Places

Description: These photos were taken at the Soil and Water Conservation Service office in Dover-Foxcroft, Maine

Collection: Geographic Information Systems (GIS)

Creator: COA GIS Laboratory

Date: 2015

Rights: In Copyright - Educational Use Permitted

Notes: A COA GIS Lab project done by students and staff

Place: Mount Desert Island

Mother's Day 2020



Identifier: 1713

Type: Image, Photograph, Digital Photograph

Title: Mother's Day 2020

Subject: Places, Landscape

Description: Mother's Day, May 10, 2020. 40 degrees Fahrenheit, 25 mph wind. Our walk at Stone Barn Farm. Stone Barn Farm in the foreground, Peggy Rockefeller Farm in the background.

Collection: COA COVID-19 Community Archive


Creator: Cantwell, Trisha

Date: 2020-05-10

Rights: In Copyright - Non-Commercial Use Permitted

Notes: Submitted through the COA COVID-19 Community Archive Project Google Form.

Maine's College of Human Ecology, brochure



Identifier: 2349

Type: Document

Title: Maine's College of Human Ecology, brochure

Subject: Places

Description: Piece about COA written by Richard Baker of the Maine Times reprinted as a brochure.

Collection: College Brochure Collection

Creator: Baker, Richard

Date: 1971

Rights: In Copyright - Educational Use Permitted

Lost Trails of Mount Desert Island



Identifier: 2382

Type: Map

Title: Lost Trails of Mount Desert Island

Subject: Places, Landscape

Description: The history of the trail system on Mount Desert Island is complex, dense, and vast. There were many people who were vital to the creation of the hundreds of trails that exist and have existed on Mount Desert Island. Both organizations and individuals contributed to the planning, building, and maintenance of the trails that make up Acadia National Park.

Collection: Geographic Information Systems (GIS)

Web Resource: <https://storymaps.arcgis.com/stories/cf071c83397448e6a3099dbec0ed0ad4>

Creator: Isabella Pols

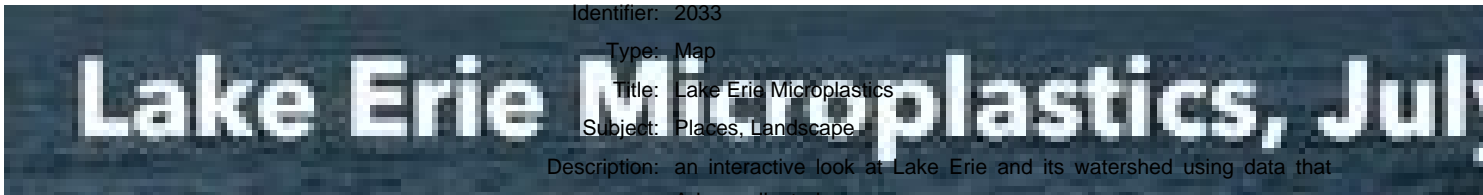
Date: 2023

Rights: In Copyright - Educational Use Permitted

Notes: A GIS class student project in Story Map format

Place: Acadia National Park

Lake Erie Microplastics



Identifier: 2033

Type: Map

Title: Lake Erie Microplastics

Subject: Places, Landscape

Description: an interactive look at Lake Erie and its watershed using data that Adam collected

Collection: Geographic Information Systems (GIS)

Web Resource: <https://storymaps.arcgis.com/stories/a6aab6ae948e481f847cad4fdd3>

cda09

Creator: Adam Feher

Date: 2021-06

Rights: In Copyright - Educational Use Permitted

Notes: A GIS Foundations class student project

Housing Inventory and Usage Analysis of Bar Harbor, ME



Housing Inventory and Usage Analysis of Bar Harbor, ME

Bennet Peters
May 21, 2023

Identifier: 2394

Type: Map

Title: Housing Inventory and Usage Analysis of Bar Harbor, ME

Subject: Places

Description: High number of tourist every summer and the popularity of Bar Harbor are raising the prices of housing on Bar Harbor making it difficult to find affordable houses; especially for people who want to live in Bar Harbor year round, as the incentives to rent out housing to tourists are high. To understand better how to tackle this housing crisis it is important to understand the housing situation in Bar Harbor better, to later be able to find the right locations for future housing development.

Collection: Geographic Information Systems (GIS)

Web Resource: <https://storymaps.arcgis.com/stories/409c524889504492845f5d4391c35062>

Creator: Bennet Peters

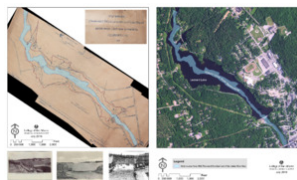
Date: 2023

Rights: In Copyright - Educational Use Permitted

Notes: A GIS class student project in Story Map format.

Place: Bar Harbor

Historic Union River Watercourse through Ellsworth, Maine



Identifier: 2080

Type: Map

Title: Historic Union River Watercourse through Ellsworth, Maine

Subject: Places

Description: A map comparing the original watercourse as shown on a 1902 plan, overlaid with the modern GIS layer of the river.

Collection: Geographic Information Systems (GIS)

Creator: COA students

Rights: In Copyright - Educational Use Permitted

Notes: This map display was done for the Downeast Salmon Federation by COA GIS Lab staff.

High Peaks Region of the Adirondacks



Identifier: 2054

Type: Map

Title: High Peaks Region of the Adirondacks

Subject: Places

Description: The Adirondacks is a state park in Upstate New York that encompasses 6 million acres (larger than any National Park). The park contains a Forest Preserve that encompasses 2.6 million acres. The other 3.4 million acres are privately owned land that is regulated by the Adirondack Park Agency.

Collection: Geographic Information Systems (GIS)

Web Resource: <https://coagis.maps.arcgis.com/apps/MapSeries/index.html?appid=b4653f2fe6114c119519b2970df4118a>

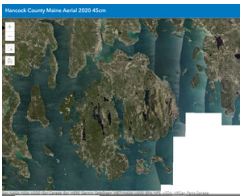
Creator: Betsy Randolph

Date: 2019

Rights: In Copyright - Educational Use Permitted

Notes: A GIS class student final project, in StoryMap format

Hancock County Maine Aerial Image, 2020



Identifier: 2388

Type: Map

Title: Hancock County Maine Aerial Image, 2020

Subject: Places

Description: A 2020 leaf-off aerial image with 45cm resolution. From Maine GIS.

Collection: Geographic Information Systems (GIS)

Web Resource: <https://coagis.maps.arcgis.com/apps/instant/imageryviewer/index.html?appid=67ace772200441479598ed22f6b7d3a8&locale=en>

Creator: Maine GIS

Date: 2020

Notes: A web map with an aerial image of Hancock County. Provided by Maine GIS via Acadia National Park

Place: Mount Desert Island

Ground Mounted PV Solar Suitability on Mount Desert Island



Identifier: 2273

Type: Map

Title: Ground Mounted PV Solar Suitability on Mount Desert Island

Subject: Places, Landscape

Description: A suitability analysis of open land for ground-mounted solar

Collection: Geographic Information Systems (GIS)

Web Resource: <https://bit.ly/SolarSuitabilityOpenAreasMDI>

Creator: Angie Flores

Date: 2022

Rights: In Copyright - Educational Use Permitted

Notes: A GIS Foundations class project presented in Story Map format.

Place: Bar Harbor

Golfing Green



Identifier: 2031

Type: Map

Title: Golfing Green

Subject: Places, Landscape

Description: An investigation of space taken by Golf

Collection: Geographic Information Systems (GIS)

Web Resource: <https://storymaps.arcgis.com/stories/2d047f37cc5049df9eb9e724374cf3a0>

Creator: Willow Mikles

Date: 2021-06

Rights: In Copyright - Educational Use Permitted

Notes: A GIS Foundations class student project

Geology and Humanity of Oahu



Identifier: 2050

Type: Map

Title: Geology and Humanity of Oahu

Subject: Places

Description: According to the University of Hawaii's Honolulu Climate Change Commission, Oahu is the most at risk from sea-level rise compared to all other Hawaiian islands. By the middle of the century, a report assembled by the commission warned that regular high tide flooding with 3.2ft of local sea-level rise would put 18 miles of coastal road and 4000 settlements at risk (Westfall, 2018).

Collection: Geographic Information Systems (GIS)

Web Resource: <https://coagis.maps.arcgis.com/apps/MapSeries/index.html?appid=af9ce82d17ce47de825543d48c7e8497>


Creator: Ben Capuano

Date: 2020

Rights: In Copyright - Educational Use Permitted

Notes: A GIS class student final project, in StoryMap format

Geographic Information Systems for Comprehensive Planning:Town of Mount Desert



Identifier: 2368

Type: Map

Title: Geographic Information Systems for Comprehensive Planning:Town of Mount Desert

Subject: Places

Description: An inventory, analysis and illustration addressing Growth Management Goals

Collection: Geographic Information Systems (GIS)

Web Resource: <https://docs.google.com/presentation/d/1Y3CEH2RmZ4qQovrDbIXgsqQrLRaTBmzoWz3iICb7N2M/edit#slide=id.p1>

Creator: COA Landuse Planning Class

Date: 2003

Rights: In Copyright - Educational Use Permitted

Notes: A Google Slides presentation

Place: Mount Desert

Frenchman Bay Watershed Map Compilation



Identifier: 2070

Type: Map

Title: Frenchman Bay Watershed Map Compilation

Subject: Places

Description: Frenchman Bay Watershed Map Compilation

Shows numerous features and land uses within the watershed of Frenchman Bay

Collection: Geographic Information Systems (GIS)

Creator: James Crawford


Date: 2012

Rights: In Copyright - Educational Use Permitted

Notes: A GIS Foundation class student final project, in Layout format

Place: Maine

Ellsworth Culverts and Stormwater Management



Identifier: 2371

Type: Map

Title: Ellsworth Culverts and Stormwater Management

Subject: Places

Description: Inventory of existing infrastructure

Impervious Surface and Hydraulic Analyses

Pinch Points

Culvert prioritization system

Emergencies

Maintenance

Stream and stream crossings survey

Potential growth area analysis

Stormwater management strategies

Collection: Geographic Information Systems (GIS)

Web Resource: https://docs.google.com/presentation/d/1_xnNkrzKj3qpYweQhIIDWT-RM73DvmvBeKNX-JAuzgSs/edit#slide=id.p1

Creator: COA Landuse Planning Class

Date: 2014

Rights: In Copyright - Educational Use Permitted

Notes: A Google Slides presentation

Place: Maine

Ecovillage Suitability Analysis



Ecovillage Suitability Analysis

A case study of the most suitable land parcels for an ecovillage development in the Val d'Espoir region of the Gaspé peninsula.

Charles-Olivier Levesque
May 26, 2022

Identifier: 2289

Type: Map

Title: Ecovillage Suitability Analysis

Subject: Places, Landscape

Description: A case study of the most suitable land parcels for an ecovillage development in the Val d'Espoir region of the Gaspé peninsula.

Collection: Geographic Information Systems (GIS)

Web Resource: storymaps.arcgis.com/stories/da411ed4c2d24c919b3ec19633e19e84

Creator: Charles-Olivier Levesque

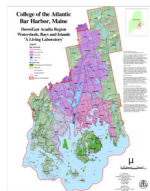
Date: 2022

Rights: In Copyright - Educational Use Permitted

Notes: A GIS Foundations class project presented in Story Map format.

Place: International

Downeast Acadia Region Watersheds, Islands, and Bays



Identifier: 2066

Type: Map

Title: Downeast Acadia Region Watersheds, Islands, and Bays

Subject: Places

Description: 'A Living Laboratory'

Collection: Geographic Information Systems (GIS)

Creator: COA GIS Laboratory

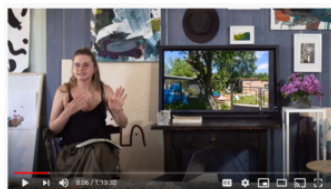
Date: 2004

Rights: In Copyright - Educational Use Permitted

Notes: A map prepared for the 'River Runs Through Us' FIPSE grant.

Place: Maine

Csu Pluriversitte: (un)learning through the landscape, June 28, 2020



Identifier: 1749

Type: Document, Recording, Video Recording

Title: Csu Pluriversitte: (un)learning through the landscape, June 28, 2020

Subject: Places, Landscape

Description: In the midst of the current climate (COVID) our orbit has become smaller, but not less valuable. Limitations can bring to the surface observations that would not have been visible before. The familiar paths within the neighborhood hold unnoticed details, questions, and knowledge. Landscapes consist of natural and human shaped relics that mark human values and skills. However, the familiar sometimes feels so known that we stop observing the way new landscapes draw curiosity. Can we unlearn the knowledge that clouds our minds for new thinking? When we aim for a deeper connection with the outer we can also better understand the inner landscape. They are inseparable and by changing one - we shape both.

Collection: COA COVID-19 Community Archive

Web Resource: <https://www.youtube.com/watch?v=JNGPBOEOJTA&t=2296s>

Creator: Drupa, Tna Alise

Date: 2020-06-28

Rights: In Copyright - Non-Commercial Use Permitted

Notes: Submitted through the COA COVID-19 Community Archive Project Google Form.

College of the Atlantic Land Use Planning and GIS Class Spring 2020



Identifier: 2392

Type: Map

Title: College of the Atlantic Land Use Planning and GIS Class Spring 2020

Subject: Places

Description: An Examination of the Bar Harbor Land Use Ordinance

Collection: Geographic Information Systems (GIS)

Web Resource: <https://docs.google.com/presentation/d/1uk-L2eldshgHIPocrDG22MI92MPKYBrwt88NJalh2g/edit?usp=sharing>

Creator: 'Land Use Planning Class Spring 2022'

Date: 2022

Rights: In Copyright - Educational Use Permitted

Notes: A Land Use Planning Class focused on Bar Harbor Zoning Ordinances

Place: Bar Harbor

College of the Atlantic Main Campus Map, Online



Identifier: 2084

Type: Map

Title: College of the Atlantic Main Campus Map, Online

Subject: Places

Description: An online GIS map containing many interesting layers representing the physical campus.

Collection: Geographic Information Systems (GIS)

Web Resource: <https://coagis.maps.arcgis.com/apps/webappviewer/index.html?id=4cc9ebbb3234b6a92e06adc90b2867f>

Creator: COA GIS Laboratory

Date: 2021

Rights: In Copyright - Educational Use Permitted

Notes: An ArcGIS Online web map

Place: Bar Harbor

College of the Atlantic, Landscape Master Plan

Identifier: 1666

Type: Document, Projection, Architectural Drawing

Title: College of the Atlantic, Landscape Master Plan

Subject: Places, Landscape

Description: 1 sheet

Landscape plan of the entire campus.

Collection: Building Plans & Drawings

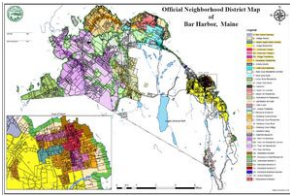
Creator: Coplon Associates

Date: 2006-12-29

Rights: In Copyright - Educational Use Permitted

Place: Bar Harbor

College of the Atlantic Land Use Planning and GIS Class Spring 2020



Identifier: 2374

Type: Map

Title: College of the Atlantic Land Use Planning and GIS Class Spring 2020

Subject: Places

Description: An Examination of the Bar Harbor Land Use Ordinance

Collection: Geographic Information Systems (GIS)

Web Resource: https://docs.google.com/presentation/d/10AQy_087JbeoWjWL03A5nOxR-OiOcOFzhvjl0z5GKo/edit?usp=sharing

Creator: COA Landuse Planning Class

Date: 2020

Rights: In Copyright - Educational Use Permitted

Notes: A Google Slides presentation

Place: Bar Harbor

College of the Atlantic Introduction to Journalism Class, Picturing Community, Fall 2023



Identifier: 2400

Type: Document, Digital Document

Title: College of the Atlantic Introduction to Journalism Class, Picturing Community, Fall 2023

Subject: Places

People

Organizations, School Institution

Description: This PDF contains a sampling of student work from the Spring 2023 Introduction to Journalism class which was shared with the COA community.

Collection: Student Publications Collection

Creator: 'Introduction to Journalism Class Fall 2023'

Date: 2023

Rights: In Copyright - Educational Use Permitted

College of the Atlantic, Blum Gallery Courtyard

Identifier: 1670

Type: Document, Projection, Architectural Drawing

Title: College of the Atlantic, Blum Gallery Courtyard

Subject: Places, Landscape

Structures, Institutional, School

Description: 9 sheets

Floor plans and planting plants for the landscape outside of the Blum Gallery.

Collection: Building Plans & Drawings

Creator: Bracale, Dennis

Date: 2008-01

COA pier construction



Identifier: 2231

Type: Image, Photograph, Photographic Print

Title: COA pier construction

Subject: Places

Description: View of the COA pier from the water.

Collection: College Archives Photographs

Rights: In Copyright - Educational Use Permitted

COA pier construction



Identifier: 2232

Type: Image, Photograph, Photographic Print

Title: COA pier construction

Subject: Places

Description: A photo of the COA pier while it is under construction.

Collection: College Archives Photographs

Date: 1990

Rights: In Copyright - Educational Use Permitted

COA pier construction



Identifier: 2233

Type: Image, Photograph, Photographic Print

Title: COA pier construction

Subject: Places

Description: A view of the COA pier under construction in the summer.

Collection: College Archives Photographs

Date: 1990

Rights: In Copyright - Educational Use Permitted

COA pier construction



Identifier: 2234

Type: Image, Photograph, Photographic Print

Title: COA pier construction

Subject: Places

Description: The support tower of the COA pier under construction.

Collection: College Archives Photographs

Date: 1990

Rights: In Copyright - Educational Use Permitted

COA pier



Identifier: 2235

Type: Image, Photograph, Photographic Print

Title: COA pier

Subject: Places

Description: A view of the COA pier from the water.

Collection: College Archives Photographs

Date: 1990

Rights: In Copyright - Educational Use Permitted

COA pier



Identifier: 2236

Type: Image, Photograph, Photographic Print

Title: COA pier

Subject: Places


Description: A view of the COA pier from the land.

Collection: College Archives Photographs

Date: 1990

Rights: In Copyright - Educational Use Permitted

COA, MDI, Maine, brochure



Identifier: 2348

Type: Document

Title: COA, MDI, Maine, brochure

Subject: Places

Description: Brochure announcing the formation of a new college designed to meet some of the changing needs of higher education.

Collection: College Brochure Collection

Creator: College of the Atlantic

Date: 1971

Rights: In Copyright - Educational Use Permitted

COA glossary of terms, brochure



Identifier: 2347

Type: Document

Title: COA glossary of terms, brochure

Subject: Places

Description: Glossary of terms referring to people, places and events written or spoken about by members of the College of the Atlantic Community.

Collection: College Brochure Collection

Creator: College of the Atlantic

Date: 1991-08

Rights: In Copyright - Educational Use Permitted

COA Community Garden closure sign



Identifier: 1727

Type: Image, Photograph, Digital Photograph

Title: COA Community Garden closure sign

Subject: Places, Garden

Object, Sign, Informational Sign

Description: Gardening in the time of COVID-19. The COA Community Garden gate padlocked with a "garden closed" sign.

Collection: COA COVID-19 Community Archive

Creator: Collins, Darron

Date: 2020-07-07

Rights: In Copyright - Non-Commercial Use Permitted

Place: Bar Harbor

COA beach



Identifier: 2230

Type: Image, Photograph, Photographic Print

Title: COA beach

Subject: Places

Description: Two boats on the COA beach.

Collection: College Archives Photographs

Date: 1972

Rights: In Copyright - Educational Use Permitted

COA at a glance, brochure



Identifier: 2342

Type: Document

Title: COA at a glance, brochure

Subject: Places

Description: College of the Atlantic informational brochure.

Collection: College Brochure Collection

Creator: College of the Atlantic

Date: 1987

Rights: In Copyright - Educational Use Permitted

COA at a glance, brochure



Identifier: 2343

Type: Document

Title: COA at a glance, brochure

Subject: Places

Description: College of the Atlantic informational brochure.

Collection: College Brochure Collection

Creator: College of the Atlantic

Date: 1988

Rights: In Copyright - Educational Use Permitted